

- GENERAL NOTES**
1. ALL DIMENSIONS ARE IN METRES UNLESS NOTED OTHERWISE.
  2. ALL LEVELS ARE IN METRES RELATIVE TO ORDNANCE DATUM NEWLYN (MAOD) UNLESS NOTED OTHERWISE.
  3. DO NOT SCALE FROM THIS DRAWING.
  4. THIS PLAN IS PROVIDED IN ACCORDANCE WITH THE REQUIREMENTS OF THE FLOOD RISK MANAGEMENT (SCOTLAND) ACT 2009 SECTION 60 AND SCHEDULE 2 DOCUMENT (701909-JEC-S4-ZZZ-XXX-DR-Z-0001).
  5. THE FLOOD PROTECTION OPERATIONS DETAILED ON THIS PLAN ARE FULLY DESCRIBED IN THE ACCOMPANYING FLOOD PROTECTION SCHEME OPERATIONS DOCUMENT.
  6. SUPPLEMENTARY INFORMATION IS INCLUDED IN THE ACCOMPANYING EIA REPORT.

- LEGEND**
- Alternate Work Sections
  - Limit of land upon which entry is required for the purpose of carrying out the operations and execution of temporary works
  - Existing building structure
  - Existing watercourse
  - Existing road or footpath

Rev.	Description	Date	Author	Checker	Reviewer	Approver
P01	FIRST ISSUE	11/01/2024	LK	EM	JB	KN



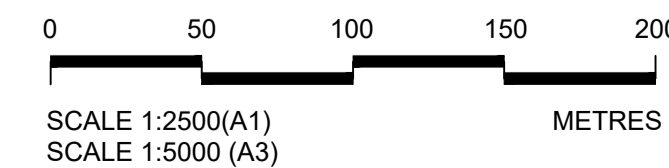
Project Title  
**MUSSELBURGH FLOOD PROTECTION SCHEME**

Drawing Title  
**OUTLINE DESIGN OVERVIEW SHEET 5**



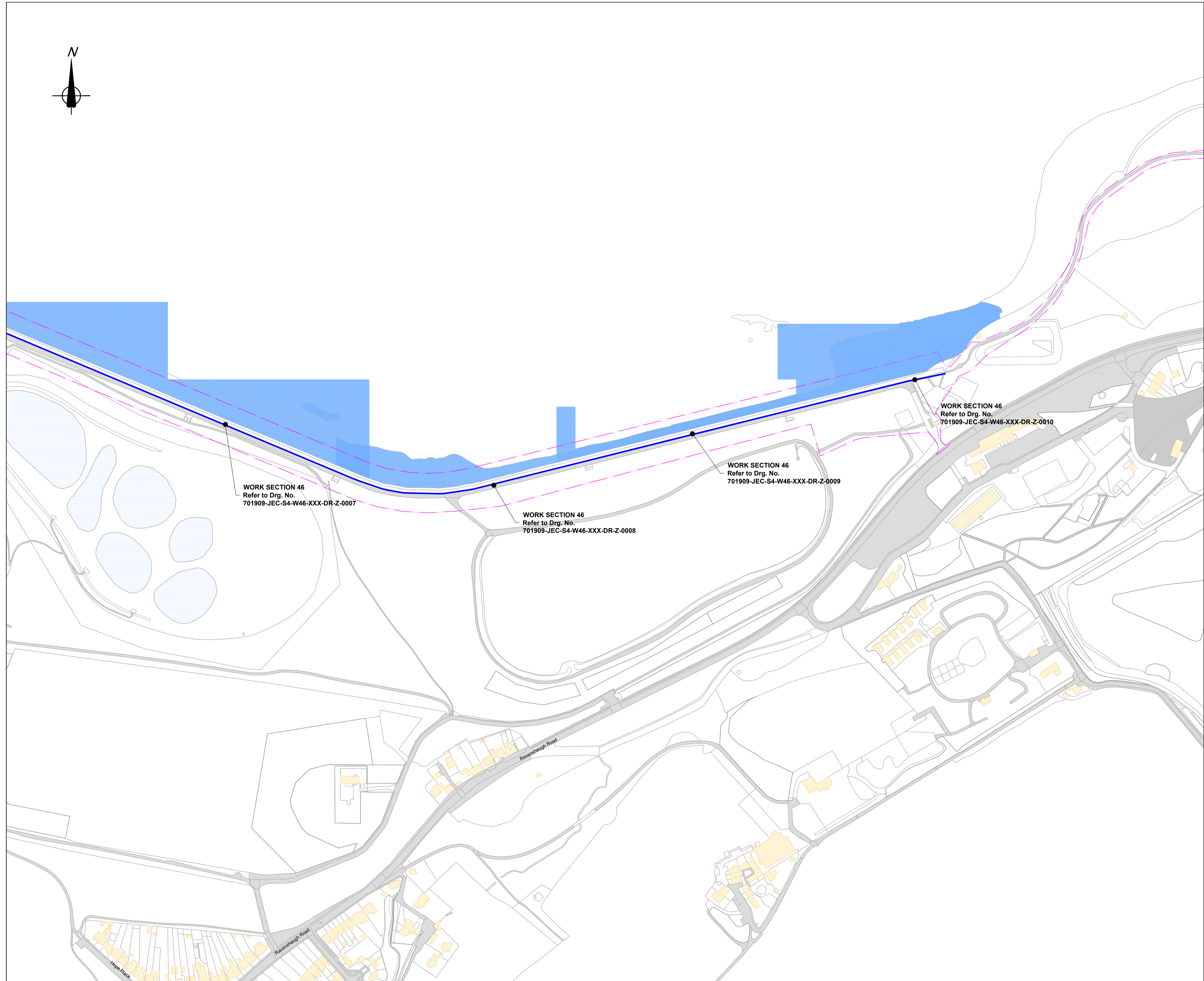
Originator <b>LK</b>	Checker <b>EM</b>	Reviewer <b>JB</b>	Approver <b>KN</b>
Suitability <b>S3 - SUITABLE FOR REVIEW &amp; COMMENT</b>	Status <b>S3</b>	Revision <b>P01</b>	Scale <b>1:2500</b>

**PLAN**  
SCALE (A1) 1:2500  
SCALE (A3) 1:5000



Reproduced by permission of Ordnance Survey on behalf of HMSO. © Crown copyright and database right 2022. All rights reserved. Ordnance Survey Licence number 100023381.

© Copyright (2022) CH2M HILL United Kingdom. The concepts and information contained in this document are the property of CH2M HILL United Kingdom. Use or copying of this document in whole or in part without the written permission of CH2M HILL United Kingdom constitutes an infringement of copyright. Limitation: This drawing has been prepared on behalf of, and for the exclusive use of CH2M HILL United Kingdom's Client, and is subject to, and issued in accordance with, the provision of the contract between CH2M HILL United Kingdom and the Client. CH2M HILL United Kingdom accepts no liability or responsibility whatsoever for, or in respect of, any user of, or reliance upon, this drawing by any third party.



**KEY MAP**



**GENERAL NOTES**

1. ALL DIMENSIONS ARE IN METRES UNLESS NOTED OTHERWISE.
2. ALL LEVELS ARE IN METRES RELATIVE TO ORDNANCE DATUM NEWLYN (MAOD) UNLESS NOTED OTHERWISE.
3. DO NOT SCALE FROM THIS DRAWING.
4. THIS PLAN IS PROVIDED IN ACCORDANCE WITH THE REQUIREMENTS OF THE FLOOD RISK MANAGEMENT (SCOTLAND) ACT 2009 SECTION 60 AND SCHEDULE 2.
5. THE FLOOD PROTECTION OPERATIONS DETAILED ON THIS PLAN ARE FULLY DESCRIBED IN THE ACCOMPANYING FLOOD PROTECTION SCHEME OPERATIONS DOCUMENT (701909-JEC-S4-ZZZ-XXX-RE-C-0001).
6. SUPPLEMENTARY INFORMATION IS INCLUDED IN THE ACCOMPANYING EIA REPORT.

**LEGEND**

- Alternate Work Sections
- Limit of land upon which entry is required for the purpose of carrying out the operations and execution of temporary works
- Existing building structure
- Existing watercourse
- Existing road or footpath


P01	FIRST ISSUE	11/01/2024	LK	EM	JB	KN
Rev.	Description	Date	Author	Checker	Reviewer	Approver

Document Control

Supplier

Project Title

**MUSSELBURGH FLOOD PROTECTION SCHEME**

Drawing Title

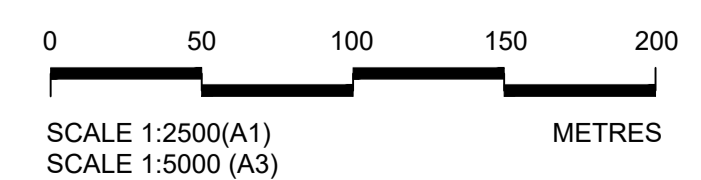
**OUTLINE DESIGN OVERVIEW SHEET 6**

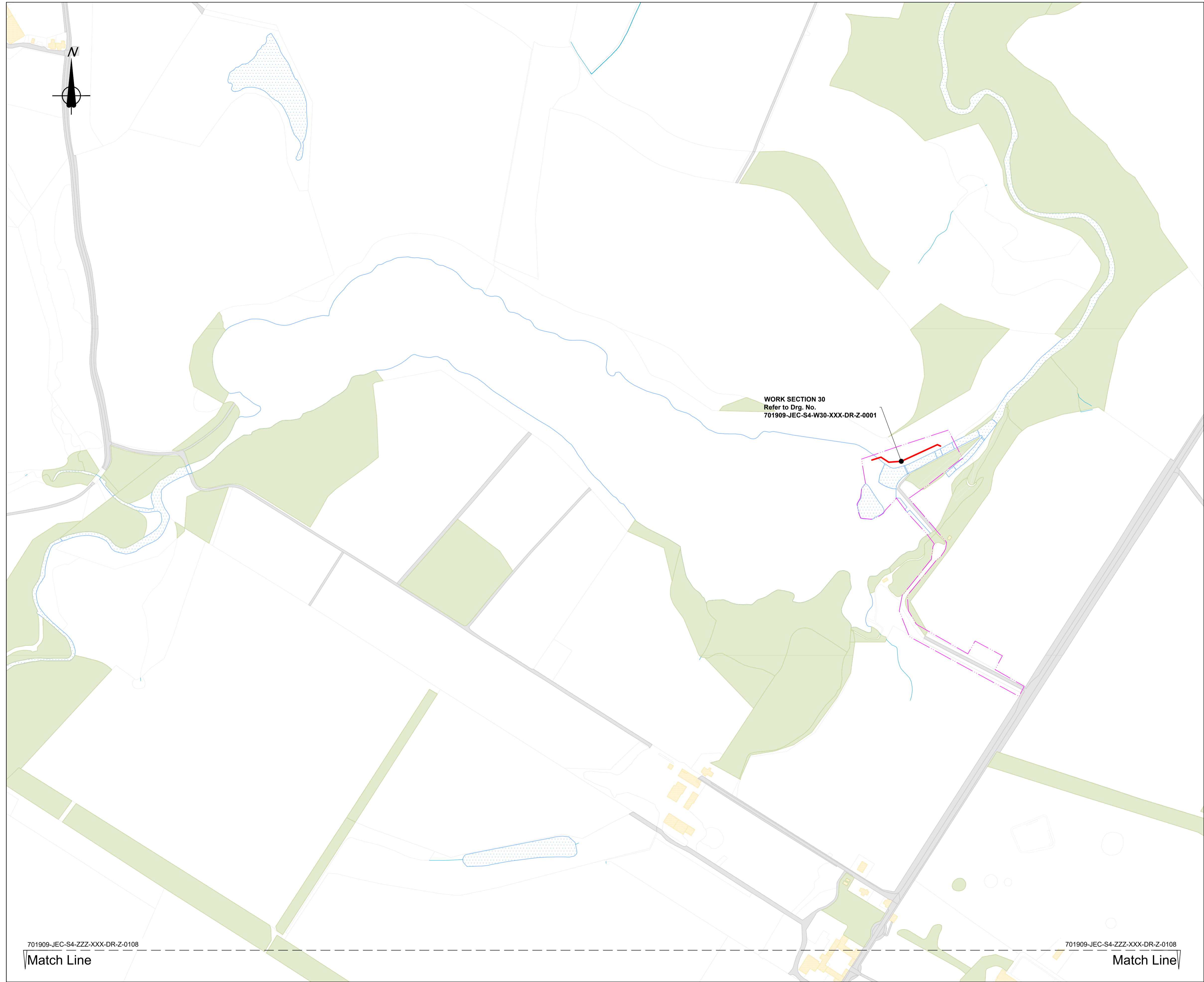
Client

Originator <b>LK</b>	Checker <b>EM</b>	Reviewer <b>JB</b>	Approver <b>KN</b>
Suitability <b>S3 - SUITABLE FOR REVIEW &amp; COMMENT</b>	Status <b>S3</b>	Revision <b>P01</b>	Scale <b>1:5000</b>

© Copyright (2022) CH2M HILL United Kingdom. The concepts and information contained in this document are the property of CH2M HILL United Kingdom. Use or copying of this document in whole or in part without the written permission of CH2M HILL United Kingdom constitutes an infringement of copyright. Limitation: This drawing has been prepared on behalf of, and for the exclusive use of CH2M HILL United Kingdom's Client, and is subject to, and issued in accordance with, the provision of the contract between CH2M HILL United Kingdom and the Client. CH2M HILL United Kingdom accepts no liability or responsibility whatsoever for, or in respect of, any user of, or reliance upon, this drawing by any third party.

**PLAN**  
SCALE (A1) 1:2500  
SCALE (A3) 1:5000





**KEY MAP**



**GENERAL NOTES**

1. ALL DIMENSIONS ARE IN METRES UNLESS NOTED OTHERWISE.
2. ALL LEVELS ARE IN METRES RELATIVE TO ORDNANCE DATUM NEWLYN (MAOD) UNLESS NOTED OTHERWISE.
3. DO NOT SCALE FROM THIS DRAWING.
4. THIS PLAN IS PROVIDED IN ACCORDANCE WITH THE REQUIREMENTS OF THE FLOOD RISK MANAGEMENT (SCOTLAND) ACT 2009 SECTION 60 AND SCHEDULE 2 DOCUMENT (701909-JEC-S4-ZZZ-XXX-RE-C-0001).
5. THE FLOOD PROTECTION OPERATIONS DETAILED ON THIS PLAN ARE FULLY DESCRIBED IN THE ACCOMPANYING FLOOD PROTECTION SCHEME OPERATIONS DOCUMENT.
6. SUPPLEMENTARY INFORMATION IS INCLUDED IN THE ACCOMPANYING EIA REPORT.

**LEGEND**

- Alternate Work Sections
- Limit of land upon which entry is required for the purpose of carrying out the operations and execution of temporary works
- Existing building structure
- Existing watercourse
- Existing road or footpath

P01	FIRST ISSUE	11/01/2024	LK	EM	JB	KN
Rev.	Description	Date	Author	Checker	Reviewer	Approver

Document Control

Supplier

**Jacobs.**

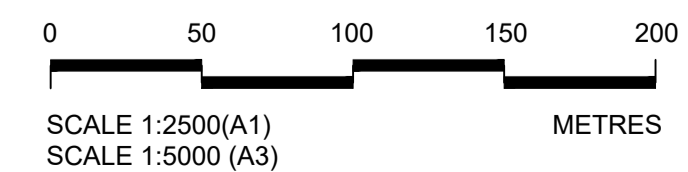
Project Title  
**MUSSELBURGH FLOOD PROTECTION SCHEME**

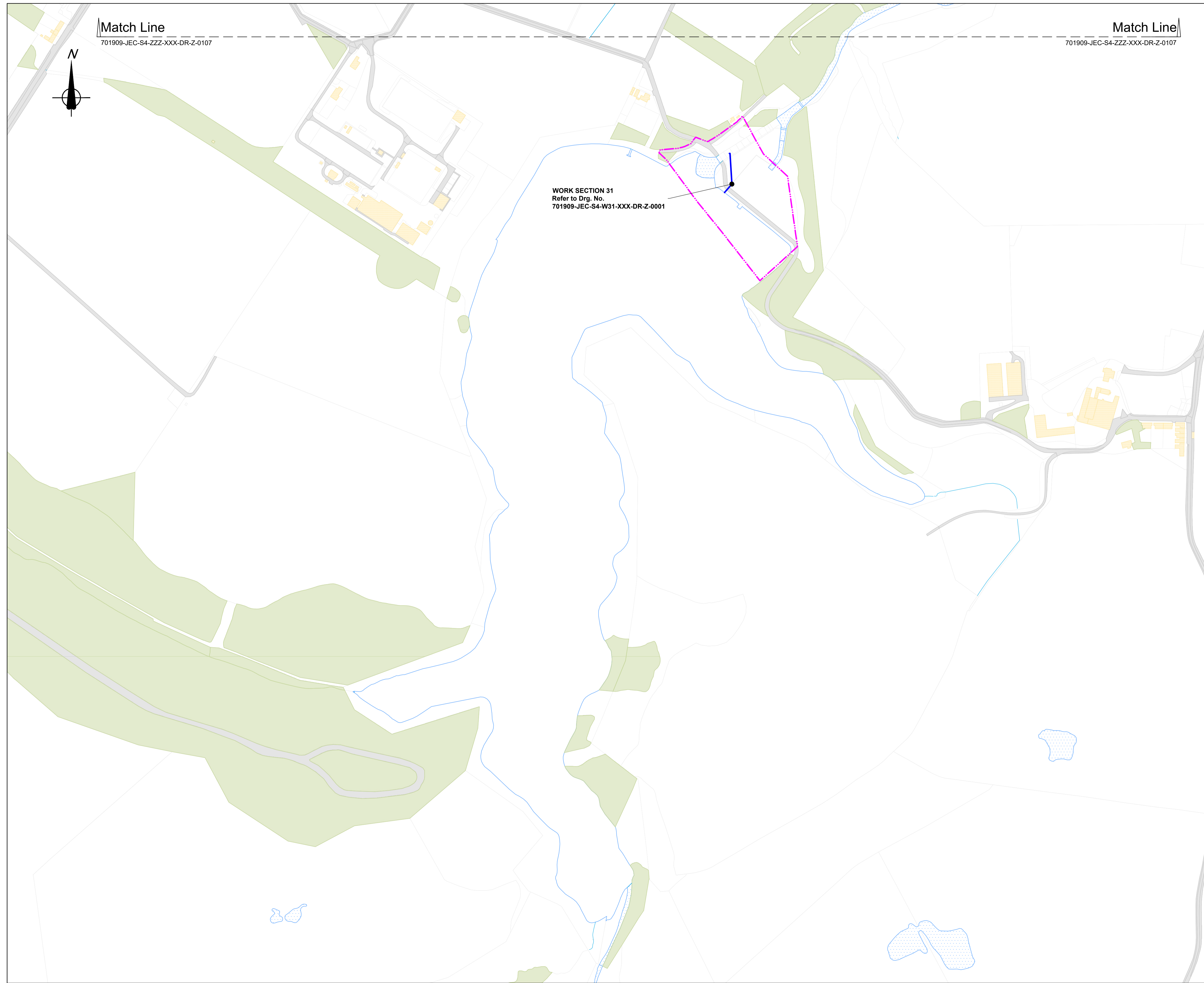
Drawing Title  
**OUTLINE DESIGN OVERVIEW SHEET 7**

Client

Originator <b>LK</b>	Checker <b>EM</b>	Reviewer <b>JB</b>	Approver <b>KN</b>
Suitability <b>S3 - SUITABLE FOR REVIEW &amp; COMMENT</b>	Status <b>S3</b>	Revision <b>P01</b>	Scale <b>AS SHOWN</b>
Drawing number <b>701909-JEC-S4-ZZZ-XXX-DR-Z-0107</b>			

**PLAN**  
SCALE (A1) 1:2500  
SCALE (A3) 1:5000





WORK SECTION 31  
Refer to Drg. No.  
701909-JEC-S4-W31-XXX-DR-Z-0001

Match Line  
701909-JEC-S4-ZZZ-XXX-DR-Z-0107

Match Line  
701909-JEC-S4-ZZZ-XXX-DR-Z-0107

**KEY MAP**



**GENERAL NOTES**

1. ALL DIMENSIONS ARE IN METRES UNLESS NOTED OTHERWISE.
2. ALL LEVELS ARE IN METRES RELATIVE TO ORDNANCE DATUM NEWLYN (MAOD) UNLESS NOTED OTHERWISE.
3. DO NOT SCALE FROM THIS DRAWING.
4. THIS PLAN IS PROVIDED IN ACCORDANCE WITH THE REQUIREMENTS OF THE FLOOD RISK MANAGEMENT (SCOTLAND) ACT 2009 SECTION 60 AND SCHEDULE 2 DOCUMENT (701909-JEC-S4-ZZZ-XXX-RE-C-0001)
5. THE FLOOD PROTECTION OPERATIONS DETAILED ON THIS PLAN ARE FULLY DESCRIBED IN THE ACCOMPANYING FLOOD PROTECTION SCHEME OPERATIONS DOCUMENT.
6. SUPPLEMENTARY INFORMATION IS INCLUDED IN THE ACCOMPANYING EIA REPORT.

**LEGEND**

- Alternate Work Sections
- Limit of land upon which entry is required for the purpose of carrying out the operations and execution of temporary works
- Existing building structure
- Existing watercourse
- Existing road or footpath

P01	FIRST ISSUE	11/01/2024	LK	EM	JB	KN
Rev.	Description	Date	Author	Checker	Reviewer	Approver

Document Control

Supplier

**Jacobs.**

Project Title  
**MUSSELBURGH FLOOD PROTECTION SCHEME**

Drawing Title  
**OUTLINE DESIGN OVERVIEW SHEET 8**

Client  
  
**East Lothian**

Originator <b>LK</b>	Checker <b>EM</b>	Reviewer <b>JB</b>	Approver <b>KN</b>
Suitability <b>S3 - SUITABLE FOR REVIEW &amp; COMMENT</b>			Status <b>S3</b>
Drawing number <b>701909-JEC-S4-ZZZ-XXX-DR-Z-0108</b>			Revision <b>P01</b>
Scale <b>1:2500</b>			

**PLAN**  
SCALE (A1) 1:2500  
SCALE (A3) 1:5000

