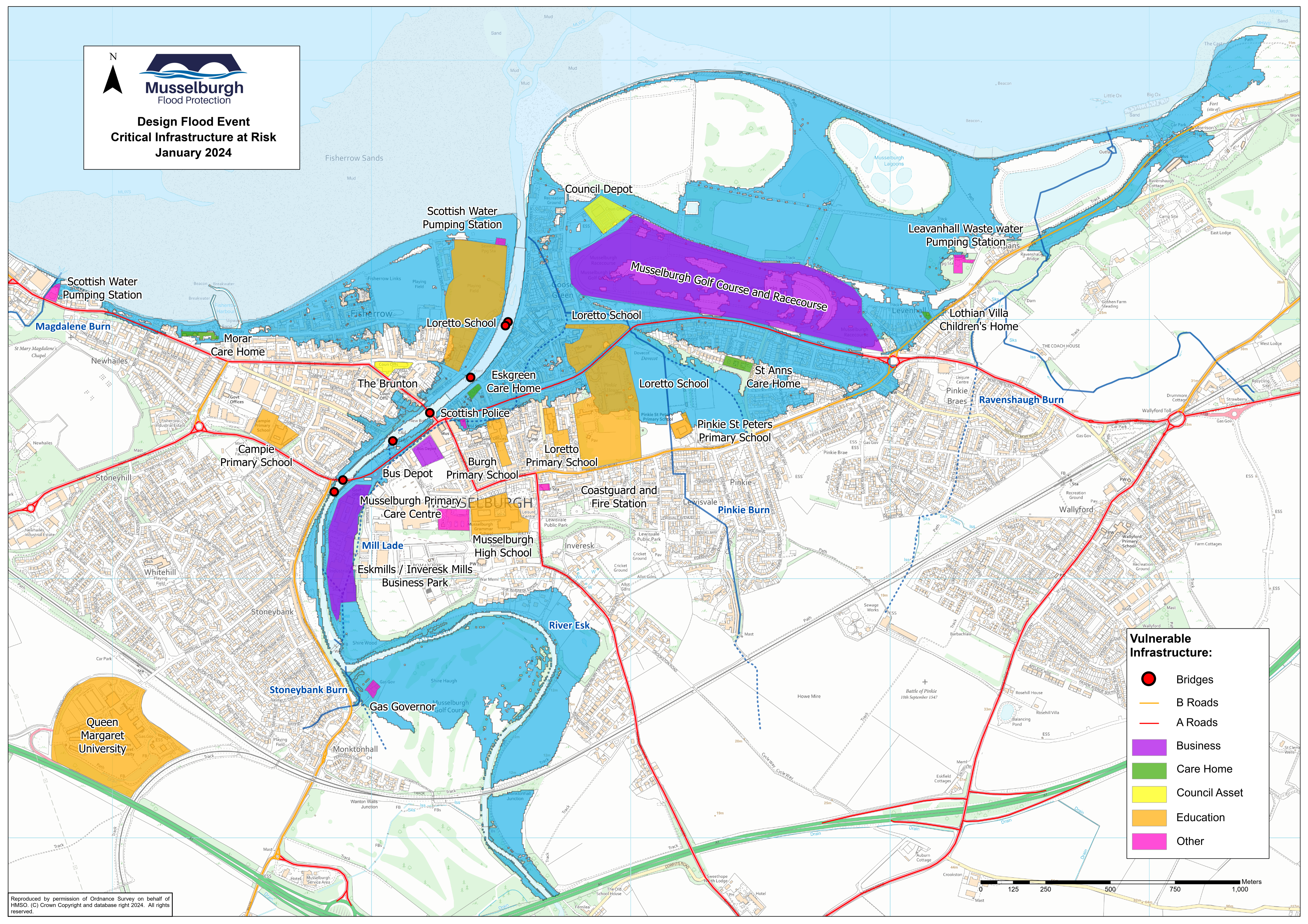








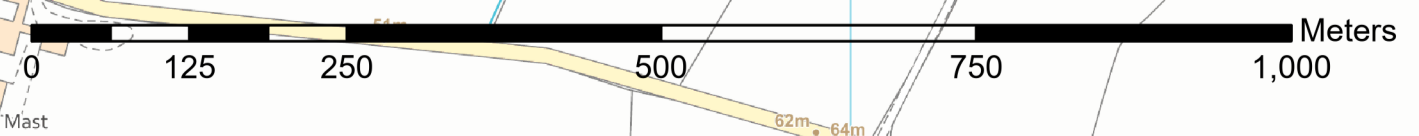



Musselburgh
 Flood Protection
Design Flood Event
Critical Infrastructure at Risk
January 2024



Vulnerable Infrastructure:

-  Bridges
-  B Roads
-  A Roads
-  Business
-  Care Home
-  Council Asset
-  Education
-  Other



Reproduced by permission of Ordnance Survey on behalf of HMSO. (C) Crown Copyright and database right 2024. All rights reserved.