


East Lothian Local Development Plan

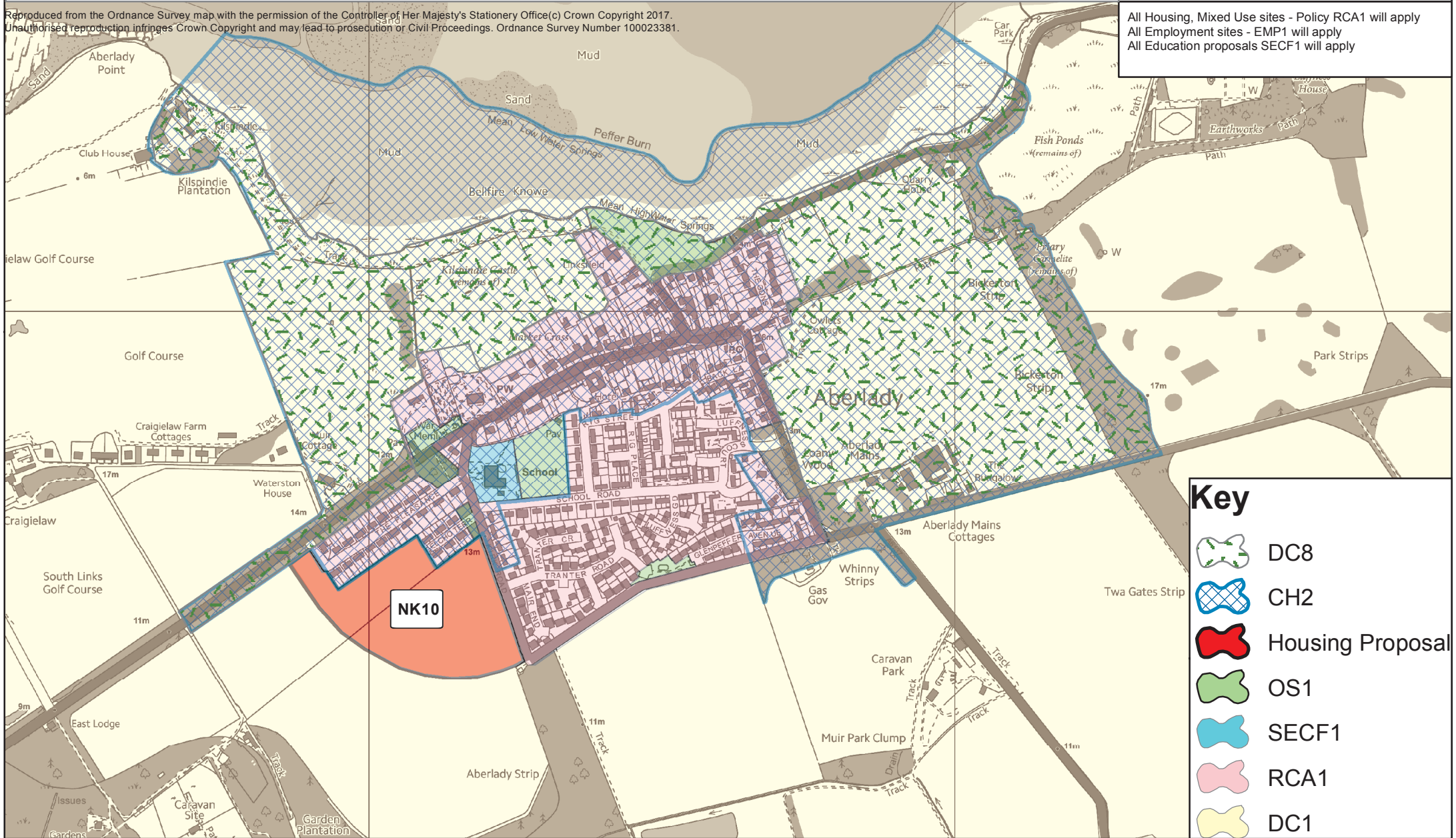
Inset Map 19 - Aberlady










**East Lothian
Council**

Reproduced from the Ordnance Survey map with the permission of the Controller of Her Majesty's Stationery Office (c) Crown Copyright 2017. Unauthorised reproduction infringes Crown Copyright and may lead to prosecution or Civil Proceedings. Ordnance Survey Number 100023381.

All Housing, Mixed Use sites - Policy RCA1 will apply
All Employment sites - EMP1 will apply
All Education proposals SECF1 will apply




Key

-  DC8
-  CH2
-  Housing Proposal
-  OS1
-  SECF1
-  RCA1
-  DC1

East Lothian Local Development Plan

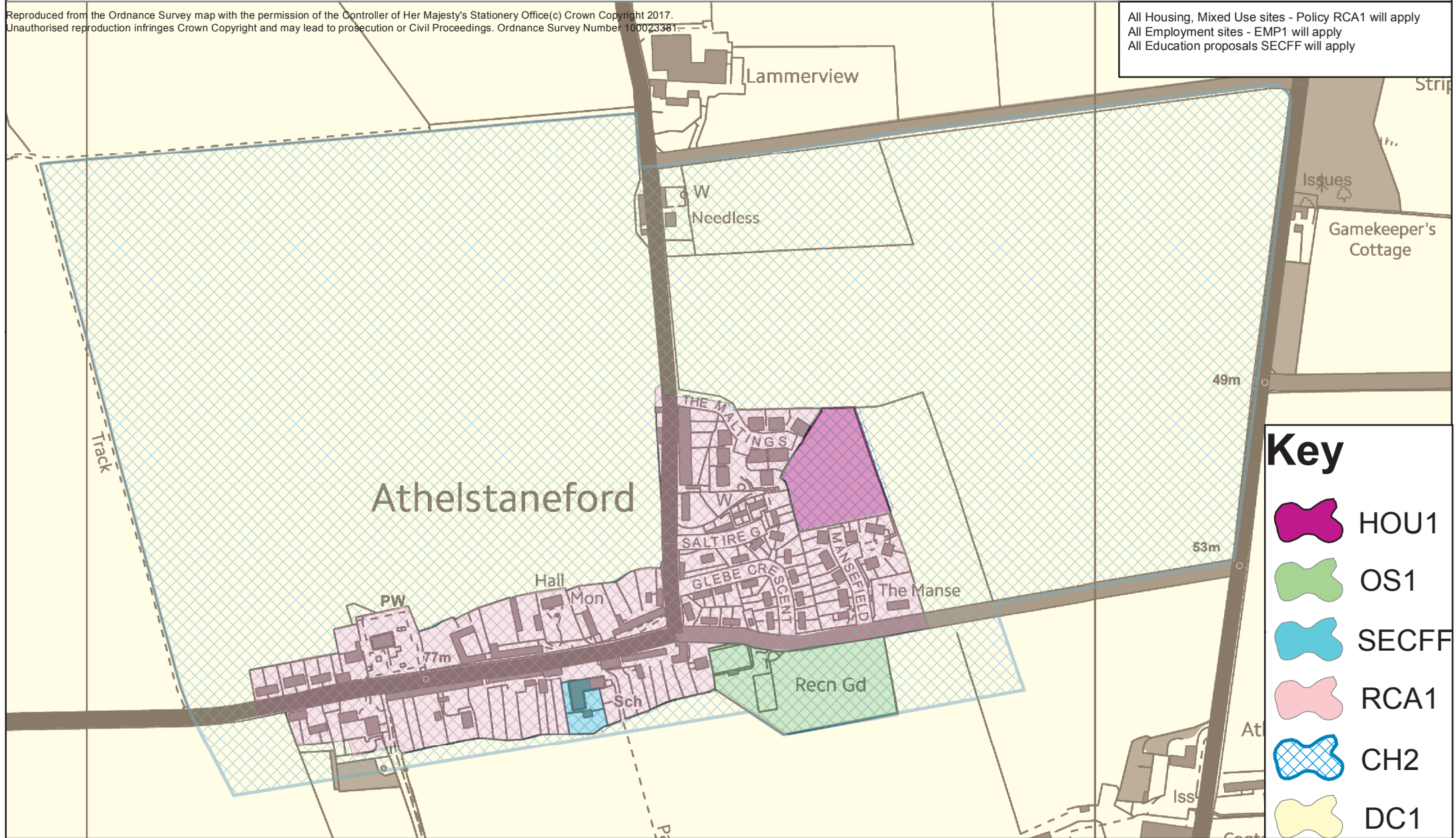
Inset Map 20 - Athelstaneford



**East Lothian
Council**

Reproduced from the Ordnance Survey map with the permission of the Controller of Her Majesty's Stationery Office (c) Crown Copyright 2017.
Unauthorised reproduction infringes Crown Copyright and may lead to prosecution or Civil Proceedings. Ordnance Survey Number 100023381

All Housing, Mixed Use sites - Policy RCA1 will apply
All Employment sites - EMP1 will apply
All Education proposals SECFF will apply




Key

-  HOU1
-  OS1
-  SECFF
-  RCA1
-  CH2
-  DC1

East Lothian Local Development Plan



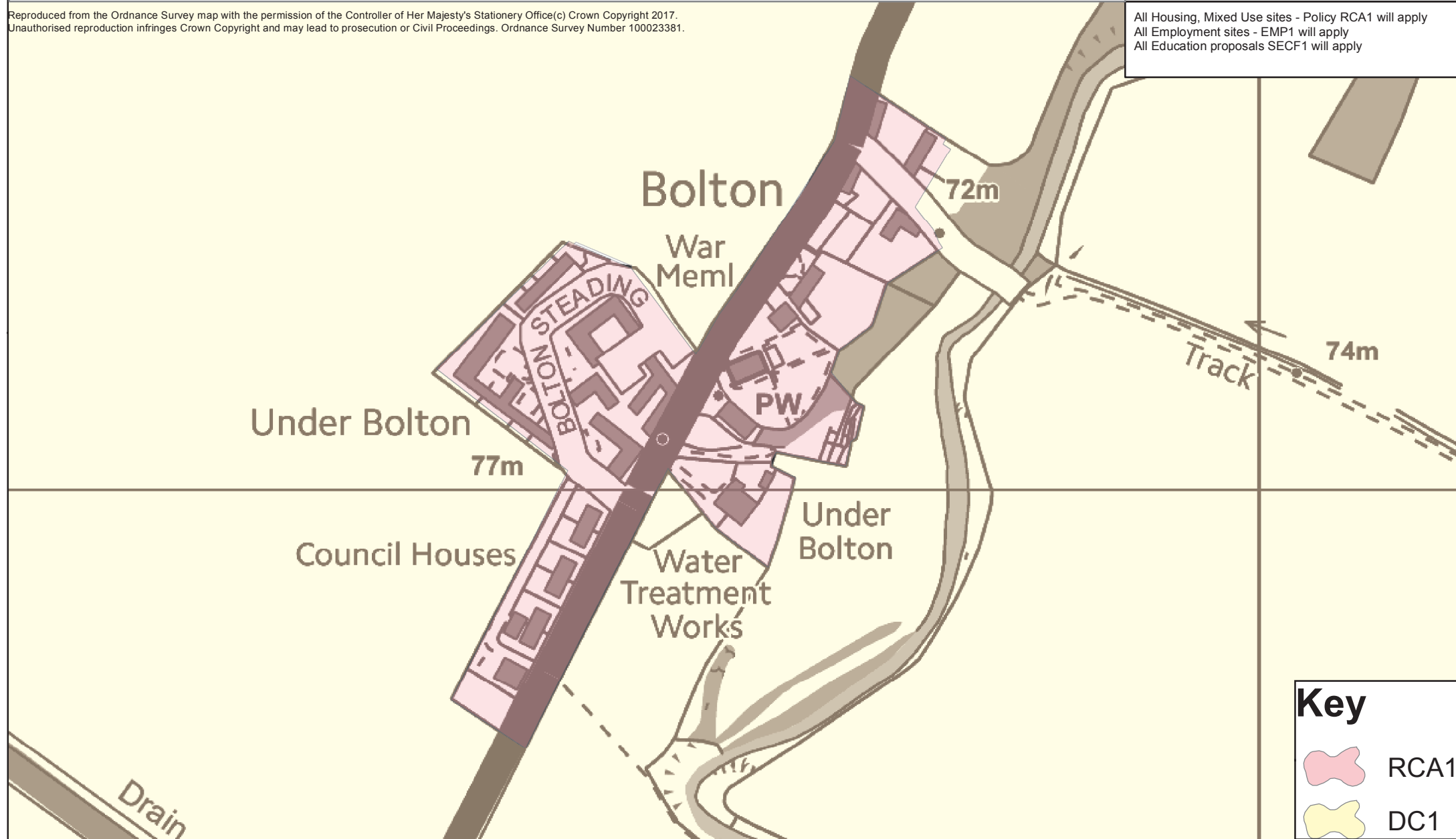
Inset Map 21 - Bolton



East Lothian
Council


Reproduced from the Ordnance Survey map with the permission of the Controller of Her Majesty's Stationery Office(c) Crown Copyright 2017.
Unauthorised reproduction infringes Crown Copyright and may lead to prosecution or Civil Proceedings. Ordnance Survey Number 100023381.

All Housing, Mixed Use sites - Policy RCA1 will apply
All Employment sites - EMP1 will apply
All Education proposals SECF1 will apply



East Lothian Local Development Plan

Inset Map - 22 Dirleton

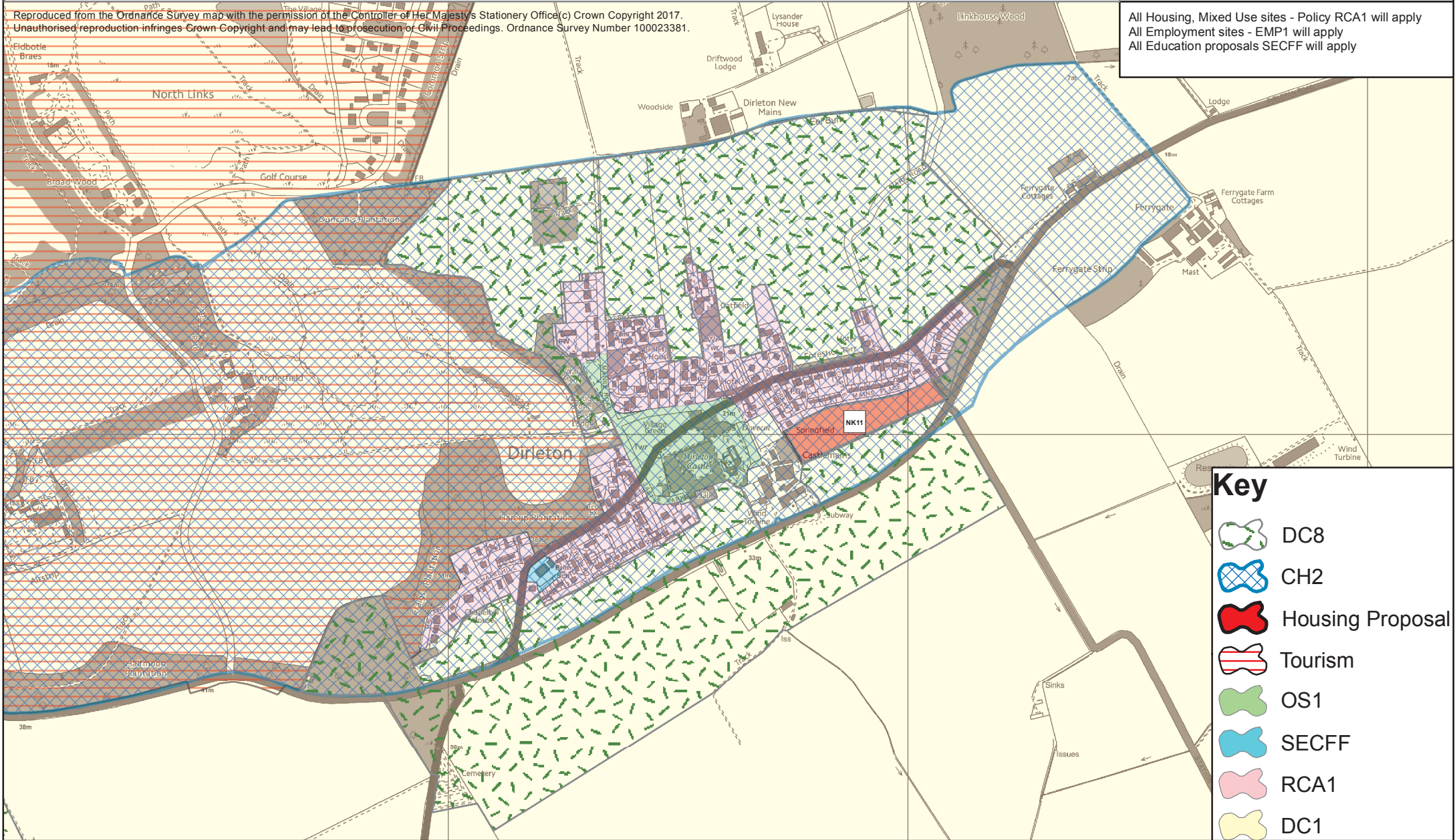


**East Lothian
Council**



Reproduced from the Ordnance Survey map with the permission of the Controller of Her Majesty's Stationery Office (c) Crown Copyright 2017. Unauthorised reproduction infringes Crown Copyright and may lead to prosecution or Civil Proceedings. Ordnance Survey Number 100023381.

All Housing, Mixed Use sites - Policy RCA1 will apply
All Employment sites - EMP1 will apply
All Education proposals SECFF will apply




Key

-  DC8
-  CH2
-  Housing Proposal
-  Tourism
-  OS1
-  SECFF
-  RCA1
-  DC1

East Lothian Local Development Plan

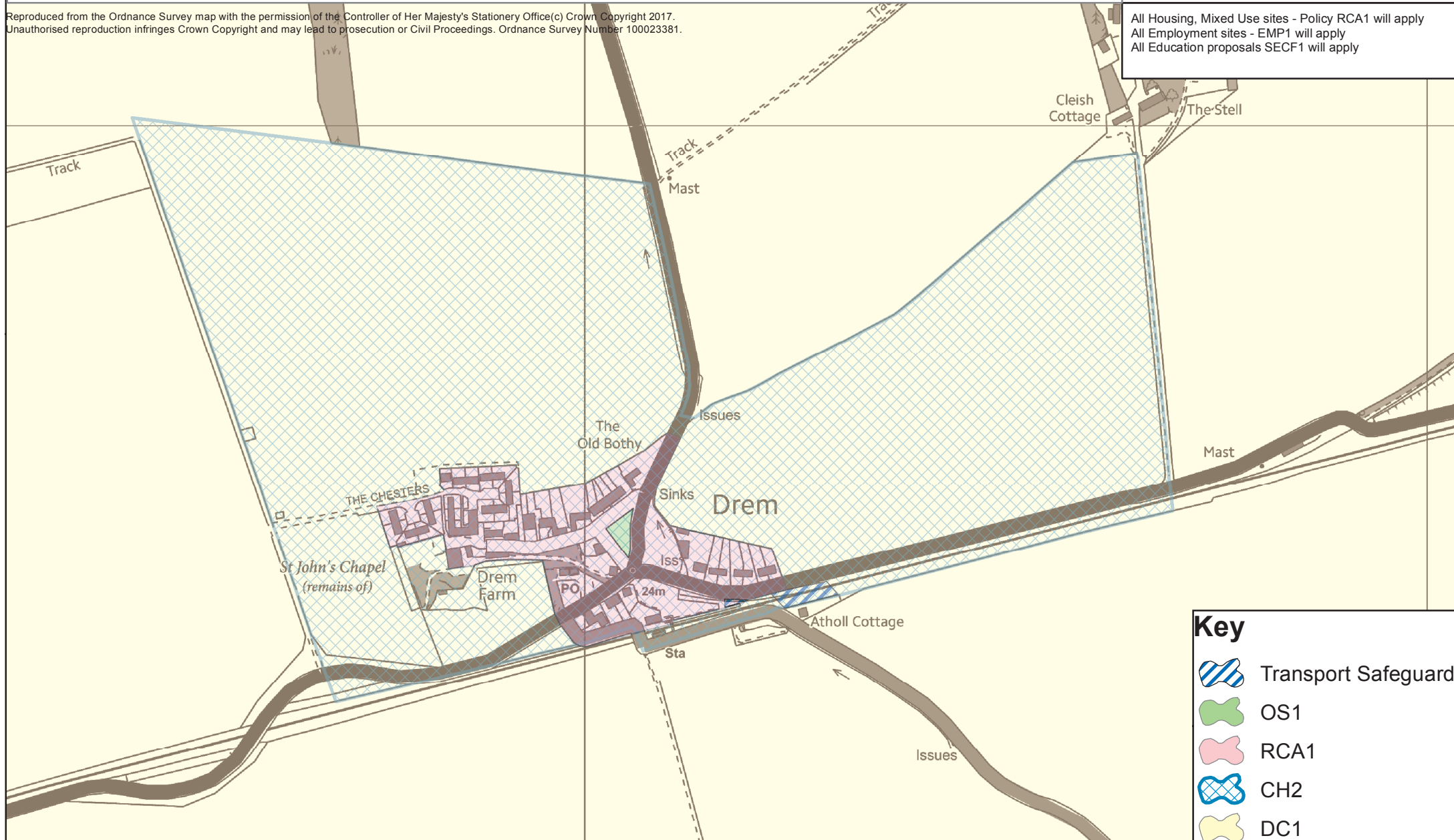
Inset Map 23 - Drem








**East Lothian
Council**

Reproduced from the Ordnance Survey map with the permission of the Controller of Her Majesty's Stationery Office(c) Crown Copyright 2017. Unauthorised reproduction infringes Crown Copyright and may lead to prosecution or Civil Proceedings. Ordnance Survey Number 100023381.

All Housing, Mixed Use sites - Policy RCA1 will apply
All Employment sites - EMP1 will apply
All Education proposals SECF1 will apply




Key

-  Transport Safeguard
-  OS1
-  RCA1
-  CH2
-  DC1

East Lothian Local Development Plan

Inset Map 24 - East Saltoun



East Lothian
Council



Reproduced from the Ordnance Survey map with the permission of the Controller of Her Majesty's Stationery Office(c) Crown Copyright 2017. Unauthorised reproduction infringes Crown Copyright and may lead to prosecution or Civil Proceedings. Ordnance Survey Number 100023381.

All Housing, Mixed Use sites - Policy RCA1 will apply
All Employment sites - EMP1 will apply
All Education proposals SECF1 will apply




Key

-  OS1
-  SECF1
-  RCA1
-  DC1

East Lothian Local Development Plan

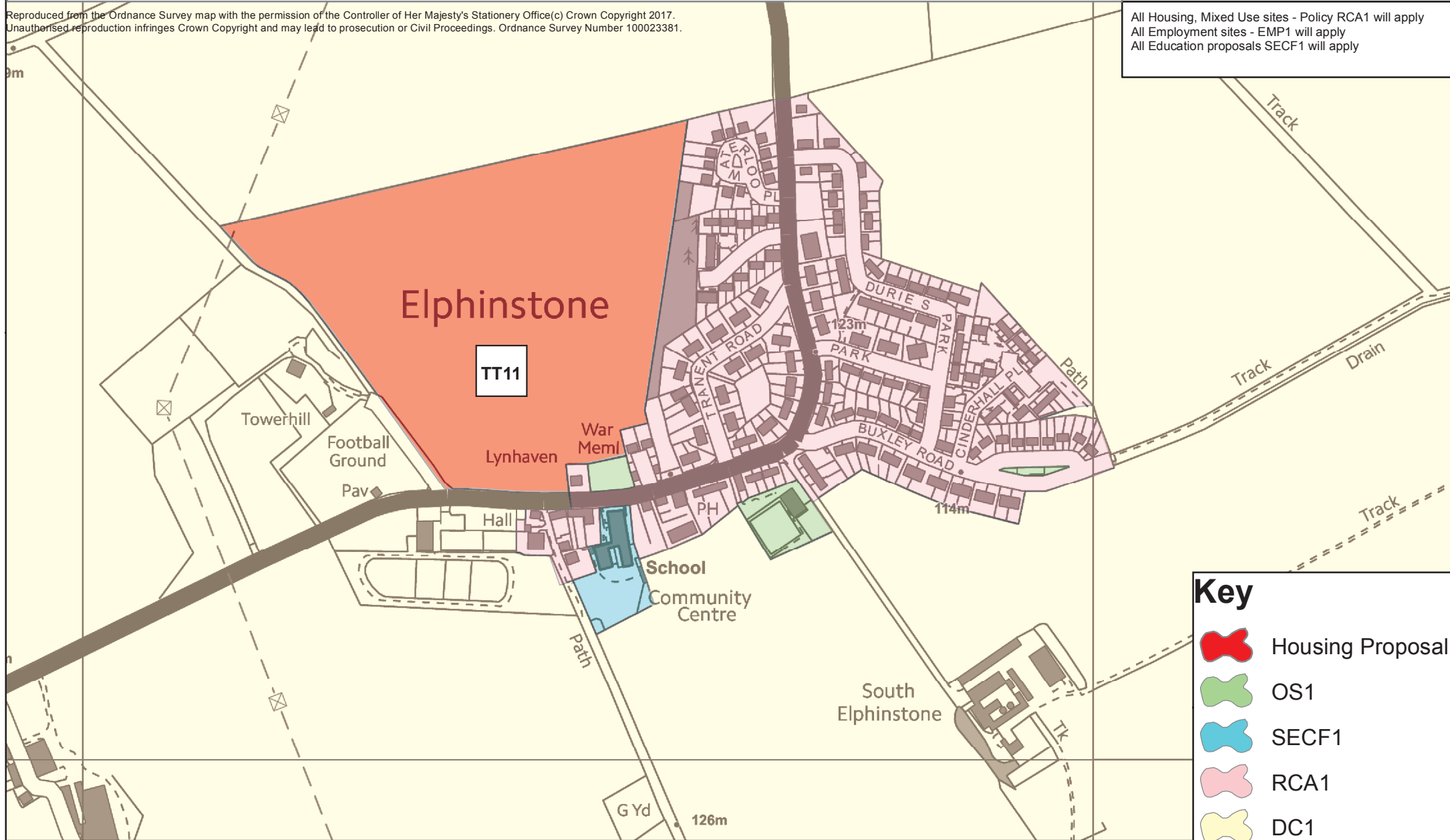
Inset Map 25 - Elphinstone








**East Lothian
Council**

Reproduced from the Ordnance Survey map with the permission of the Controller of Her Majesty's Stationery Office(c) Crown Copyright 2017.
Unauthorised reproduction infringes Crown Copyright and may lead to prosecution or Civil Proceedings. Ordnance Survey Number 100023381.

All Housing, Mixed Use sites - Policy RCA1 will apply
All Employment sites - EMP1 will apply
All Education proposals SECF1 will apply




Key

-  Housing Proposal
-  OS1
-  SECF1
-  RCA1
-  DC1

East Lothian Local Development Plan

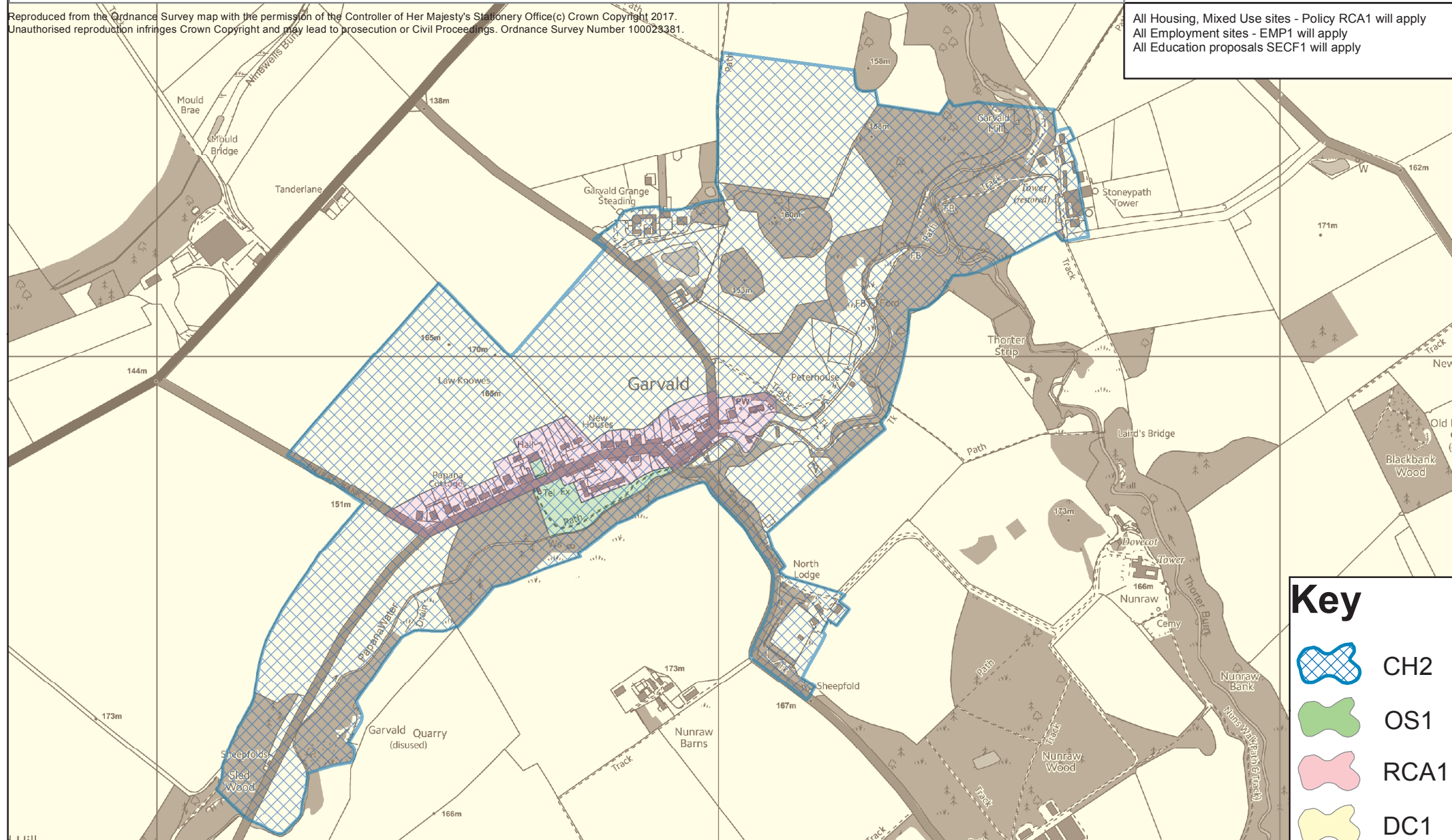
Inset Map 26 - Garvald







East Lothian
Council

Reproduced from the Ordnance Survey map with the permission of the Controller of Her Majesty's Stationery Office (c) Crown Copyright 2017. Unauthorised reproduction infringes Crown Copyright and may lead to prosecution or Civil Proceedings. Ordnance Survey Number 100023381.

All Housing, Mixed Use sites - Policy RCA1 will apply
All Employment sites - EMP1 will apply
All Education proposals SECF1 will apply




Key

	CH2
	OS1
	RCA1
	DC1

East Lothian Local Development Plan

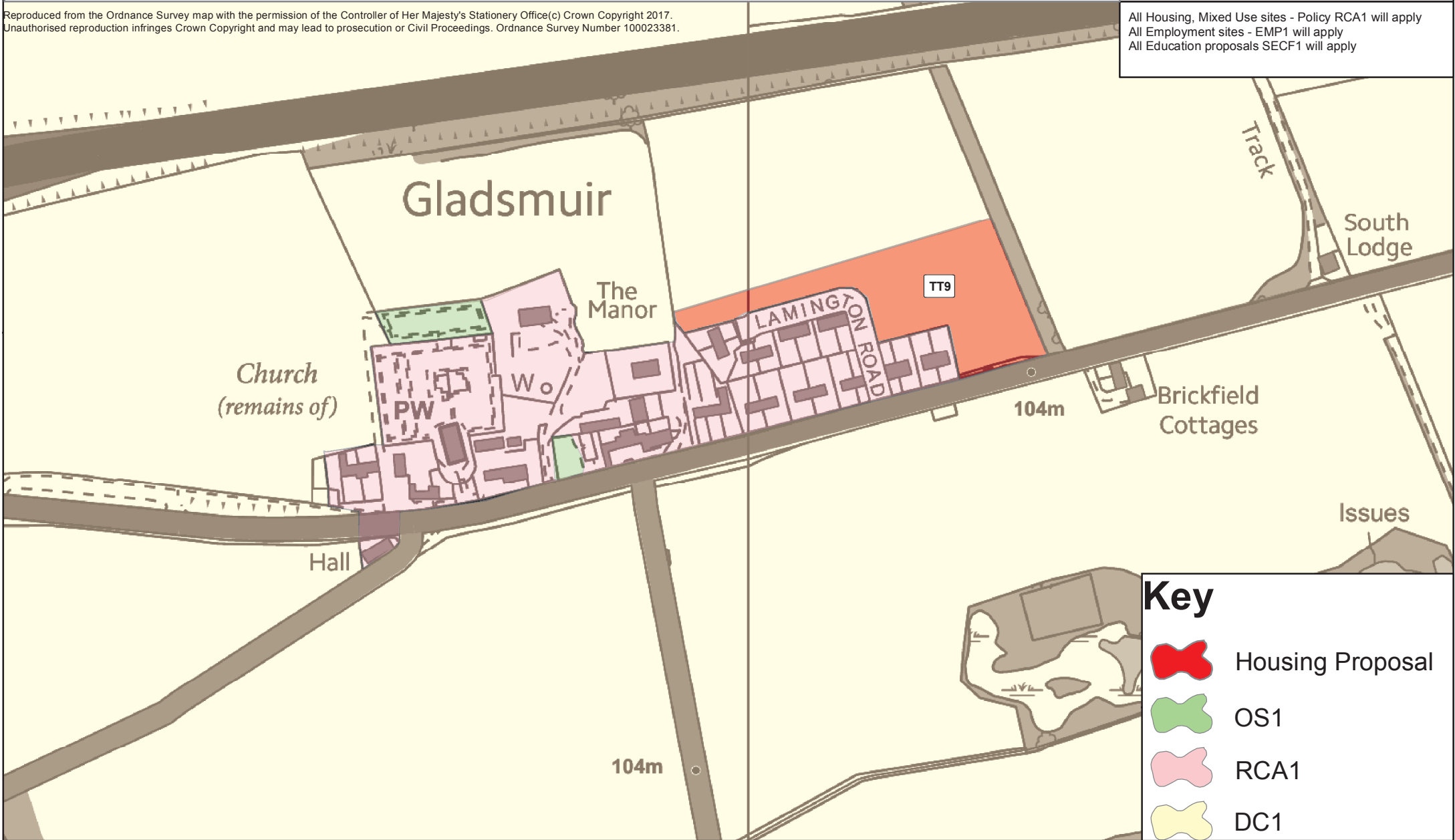
Inset Map 27 - Gladsmuir







East Lothian
Council

Reproduced from the Ordnance Survey map with the permission of the Controller of Her Majesty's Stationery Office(c) Crown Copyright 2017.
Unauthorised reproduction infringes Crown Copyright and may lead to prosecution or Civil Proceedings. Ordnance Survey Number 100023381.

All Housing, Mixed Use sites - Policy RCA1 will apply
All Employment sites - EMP1 will apply
All Education proposals SECF1 will apply




Key

-  Housing Proposal
-  OS1
-  RCA1
-  DC1

East Lothian Local Development Plan

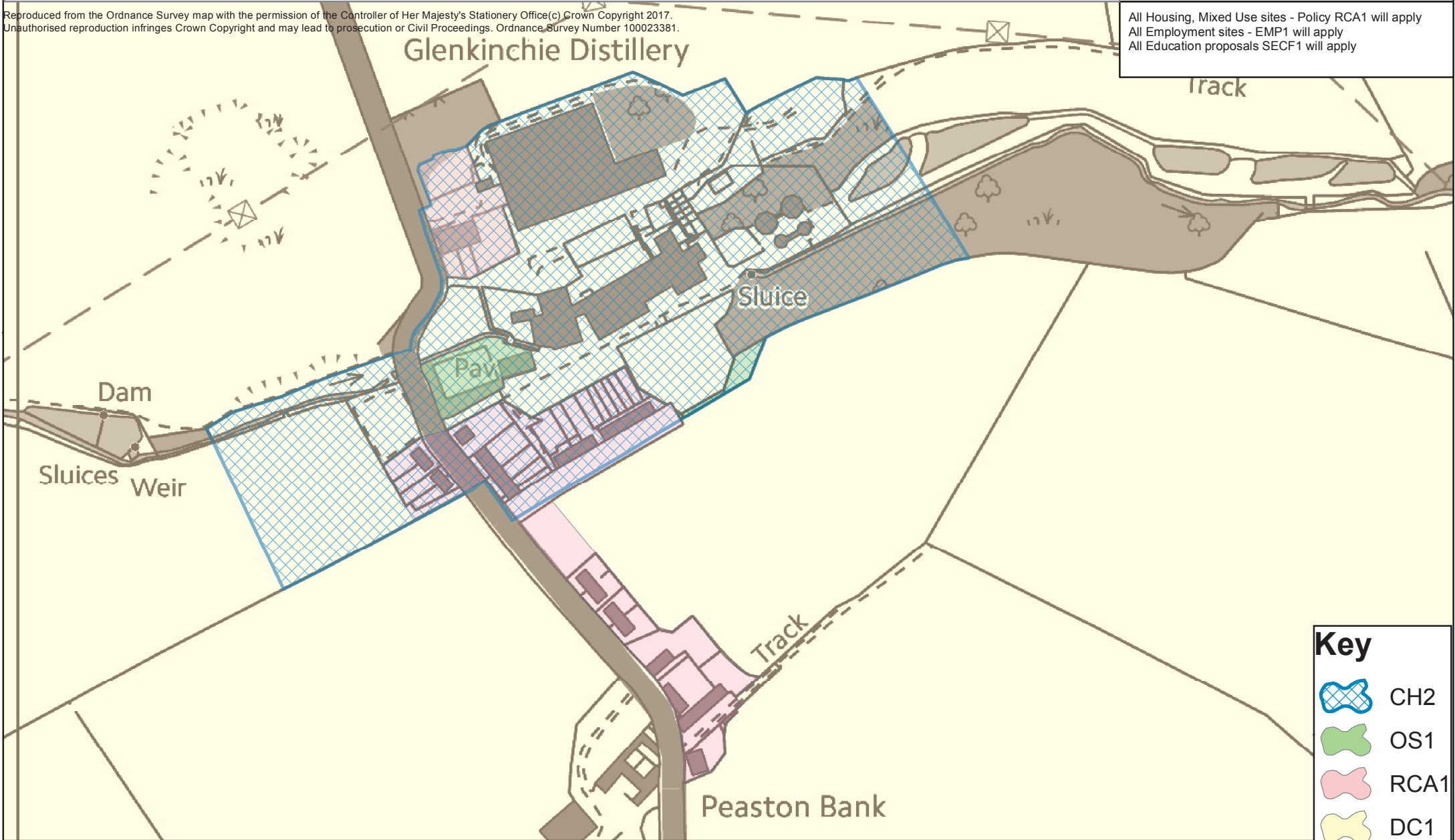
Inset Map 28 - Glenkinchie



East Lothian
Council

Reproduced from the Ordnance Survey map with the permission of the Controller of Her Majesty's Stationery Office(c) Crown Copyright 2017.
Unauthorised reproduction infringes Crown Copyright and may lead to prosecution or Civil Proceedings. Ordnance Survey Number 100023381.


All Housing, Mixed Use sites - Policy RCA1 will apply
All Employment sites - EMP1 will apply
All Education proposals SECF1 will apply



Key	
	CH2
	OS1
	RCA1
	DC1

East Lothian Local Development Plan

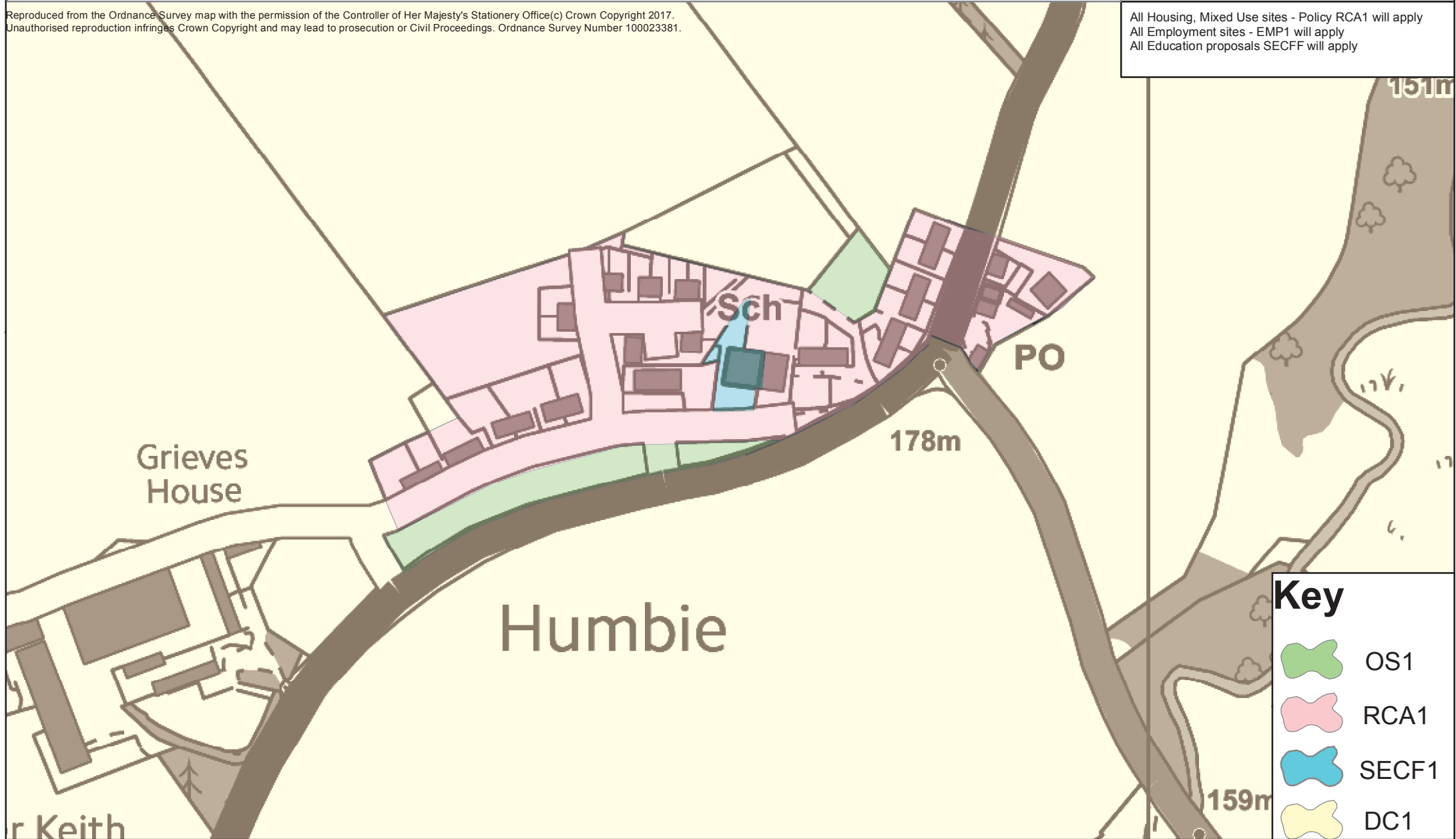
Inset Map 29 - Humberie



East Lothian
Council

Reproduced from the Ordnance Survey map with the permission of the Controller of Her Majesty's Stationery Office(c) Crown Copyright 2017. Unauthorised reproduction infringes Crown Copyright and may lead to prosecution or Civil Proceedings. Ordnance Survey Number 100023381.


All Housing, Mixed Use sites - Policy RCA1 will apply
All Employment sites - EMP1 will apply
All Education proposals SECF1 will apply



Key	
	OS1
	RCA1
	SECF1
	DC1

East Lothian Local Development Plan

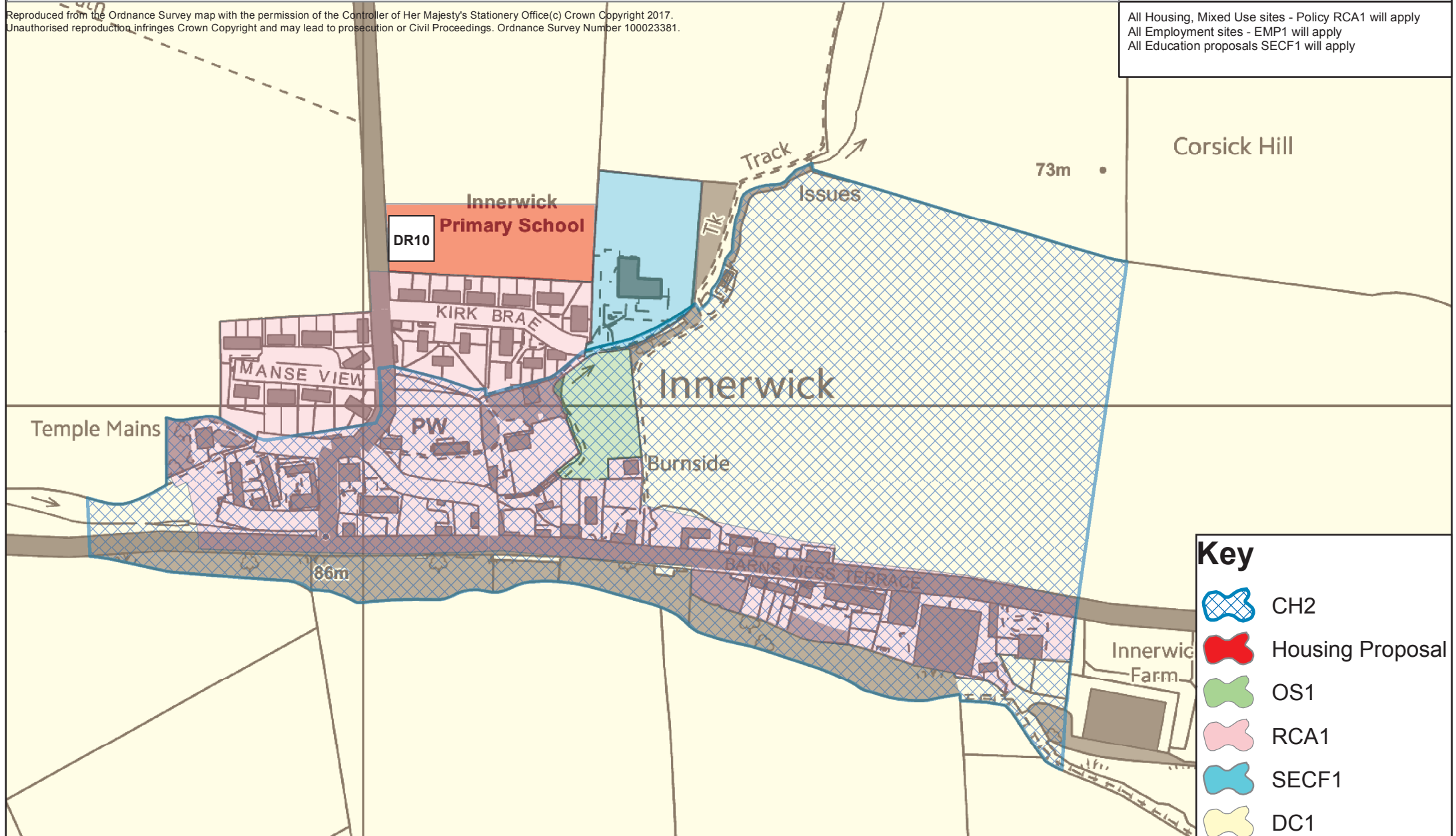
Inset Map 30 - Innerwick









East Lothian
Council

Reproduced from the Ordnance Survey map with the permission of the Controller of Her Majesty's Stationery Office (c) Crown Copyright 2017. Unauthorised reproduction infringes Crown Copyright and may lead to prosecution or Civil Proceedings. Ordnance Survey Number 100023381.

All Housing, Mixed Use sites - Policy RCA1 will apply
All Employment sites - EMP1 will apply
All Education proposals SECF1 will apply




Key

-  CH2
-  Housing Proposal
-  OS1
-  RCA1
-  SECF1
-  DC1

East Lothian Local Development Plan



Inset Map 31 - Kingston



East Lothian
Council


Reproduced from the Ordnance Survey map with the permission of the Controller of Her Majesty's Stationery Office(c) Crown Copyright 2017.
Unauthorised reproduction infringes Crown Copyright and may lead to prosecution or Civil Proceedings. Ordnance Survey Number 100023381.

All Housing, Mixed Use sites - Policy RCA1 will apply
All Employment sites - EMP1 will apply
All Education proposals SECF1 will apply



East Lothian Local Development Plan

Inset Map 32 - Macmerry

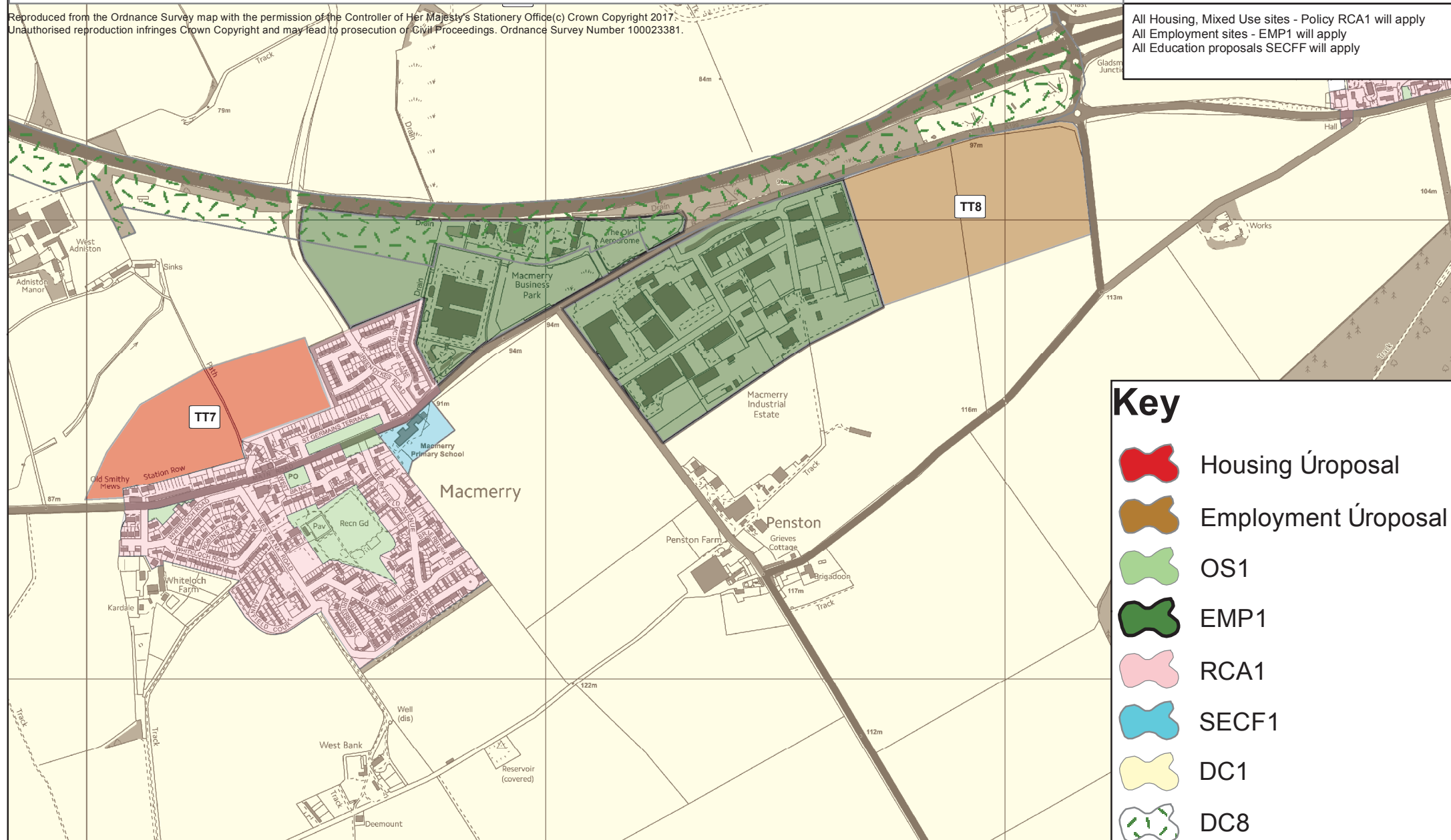


**East Lothian
Council**











Reproduced from the Ordnance Survey map with the permission of the Controller of Her Majesty's Stationery Office (c) Crown Copyright 2017. Unauthorised reproduction infringes Crown Copyright and may lead to prosecution or Civil Proceedings. Ordnance Survey Number 100023381.

All Housing, Mixed Use sites - Policy RCA1 will apply
All Employment sites - EMP1 will apply
All Education proposals SECF1 will apply




Key

-  Housing Proposal
-  Employment Proposal
-  OS1
-  EMP1
-  RCA1
-  SECF1
-  DC1
-  DC8

East Lothian Local Development Plan

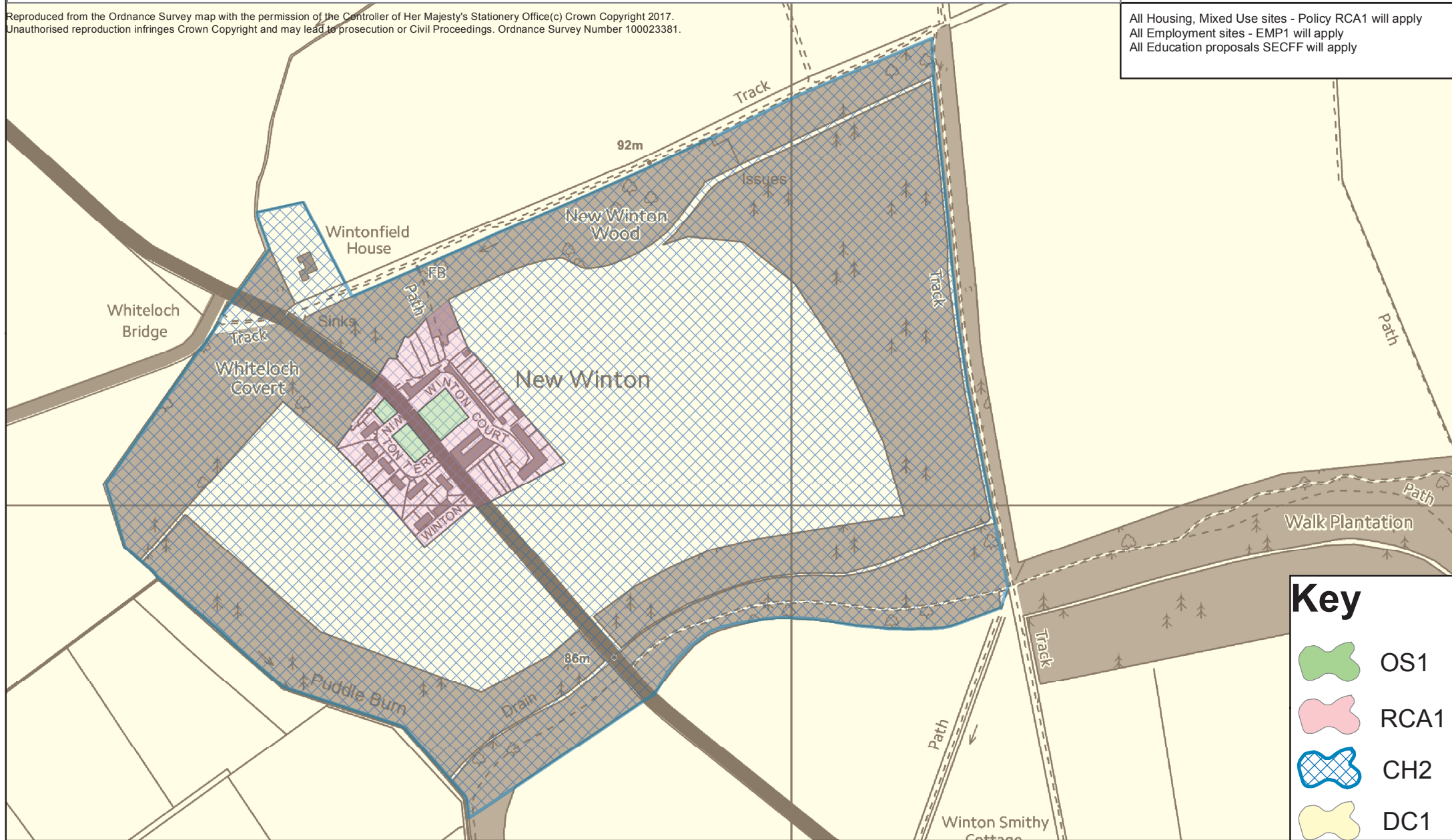
Inset Map 33 - New Winton



East Lothian
Council


Reproduced from the Ordnance Survey map with the permission of the Controller of Her Majesty's Stationery Office(c) Crown Copyright 2017. Unauthorised reproduction infringes Crown Copyright and may lead to prosecution or Civil Proceedings. Ordnance Survey Number 100023381.

All Housing, Mixed Use sites - Policy RCA1 will apply
All Employment sites - EMP1 will apply
All Education proposals SECF will apply



East Lothian Local Development Plan

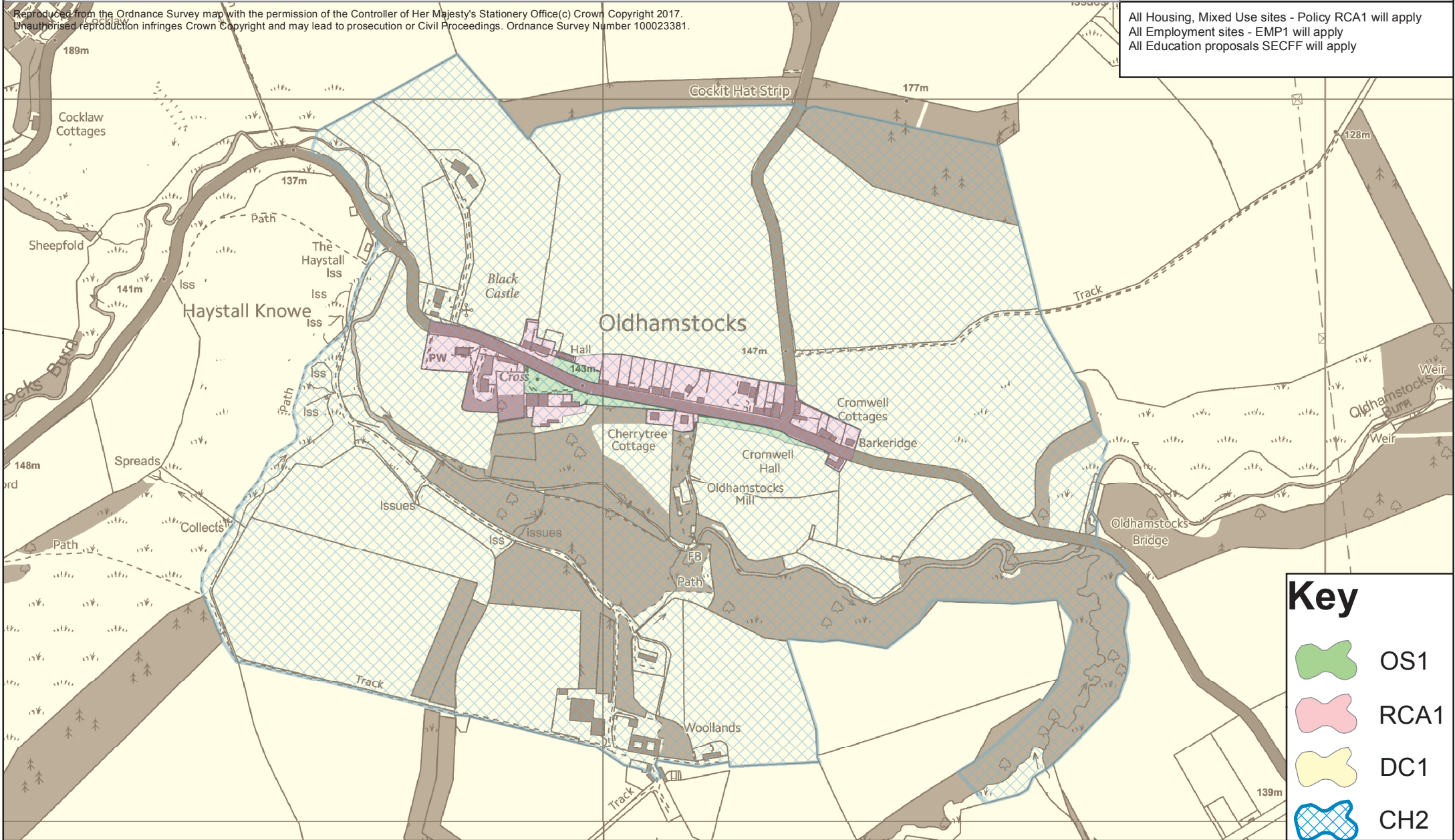
Inset Map 34 - Oldhamstocks







**East Lothian
Council**

Reproduced from the Ordnance Survey map with the permission of the Controller of Her Majesty's Stationery Office(c) Crown Copyright 2017. Unauthorised reproduction infringes Crown Copyright and may lead to prosecution or Civil Proceedings. Ordnance Survey Number 100023381.

All Housing, Mixed Use sites - Policy RCA1 will apply
All Employment sites - EMP1 will apply
All Education proposals SECF will apply




Key

-  OS1
-  RCA1
-  DC1
-  CH2

East Lothian Local Development Plan



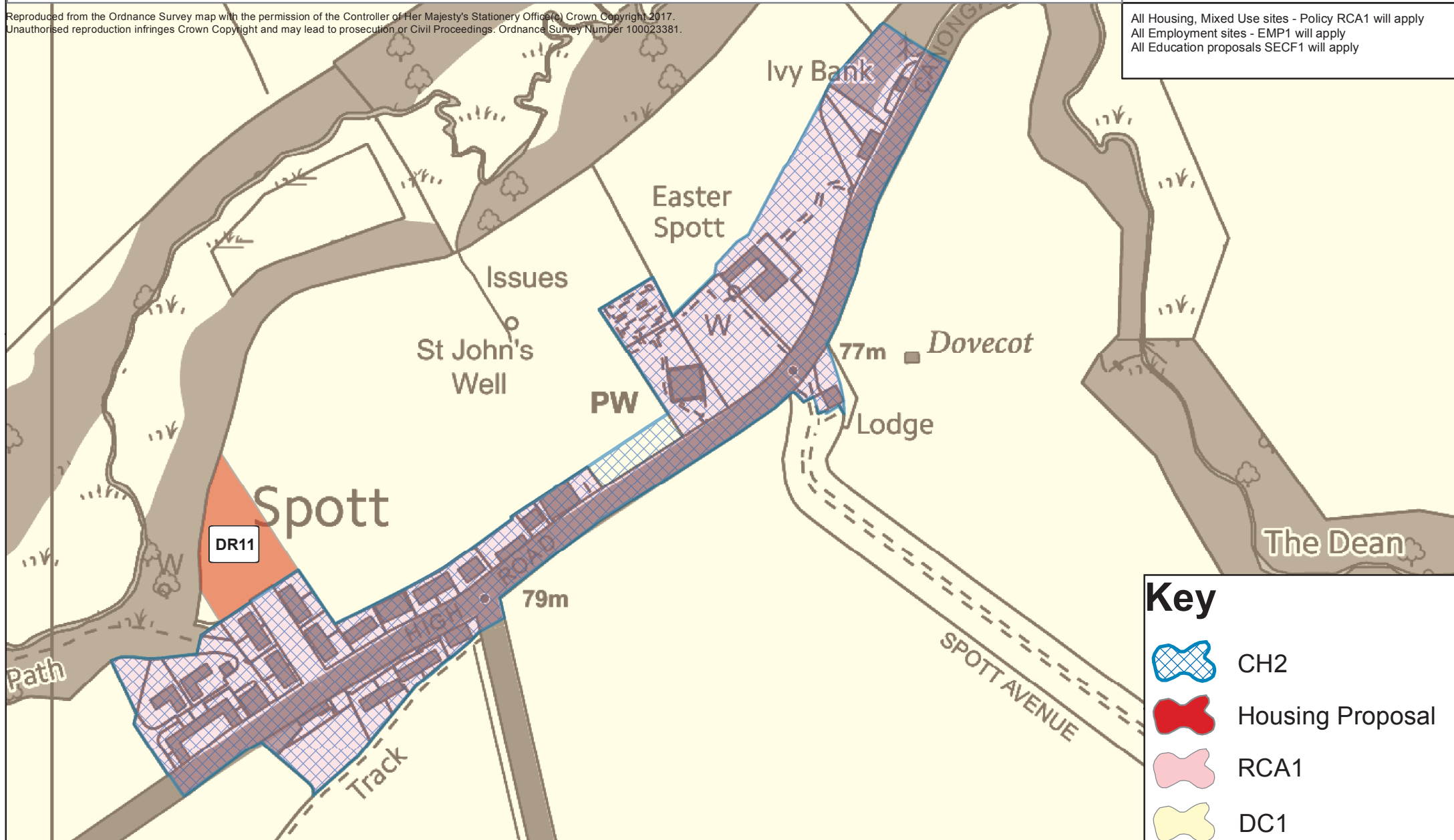
Inset Map 35 - Spott



East Lothian
Council

Reproduced from the Ordnance Survey map with the permission of the Controller of Her Majesty's Stationery Office (c) Crown Copyright 2017.
Unauthorised reproduction infringes Crown Copyright and may lead to prosecution or Civil Proceedings. Ordnance Survey Number 100023381.

All Housing, Mixed Use sites - Policy RCA1 will apply
All Employment sites - EMP1 will apply
All Education proposals SECF1 will apply




Key

	CH2
	Housing Proposal
	RCA1
	DC1

East Lothian Local Development Plan

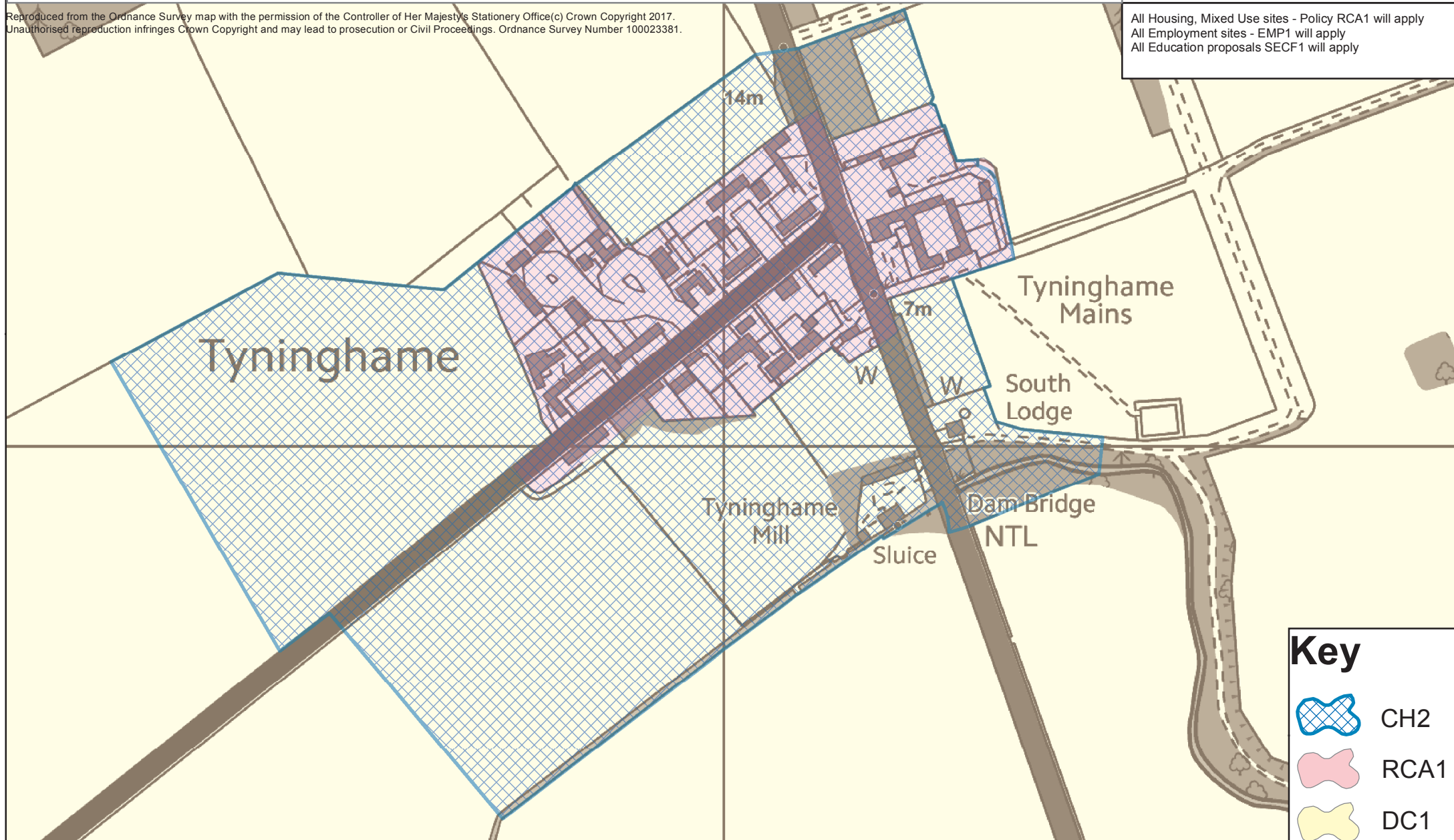
Inset Map 36 - Tynninghame



East Lothian
Council


Reproduced from the Ordnance Survey map with the permission of the Controller of Her Majesty's Stationery Office(c) Crown Copyright 2017.
Unauthorised reproduction infringes Crown Copyright and may lead to prosecution or Civil Proceedings. Ordnance Survey Number 100023381.

All Housing, Mixed Use sites - Policy RCA1 will apply
All Employment sites - EMP1 will apply
All Education proposals SECF1 will apply



East Lothian Local Development Plan

Inset Map 37 - Whitecraig

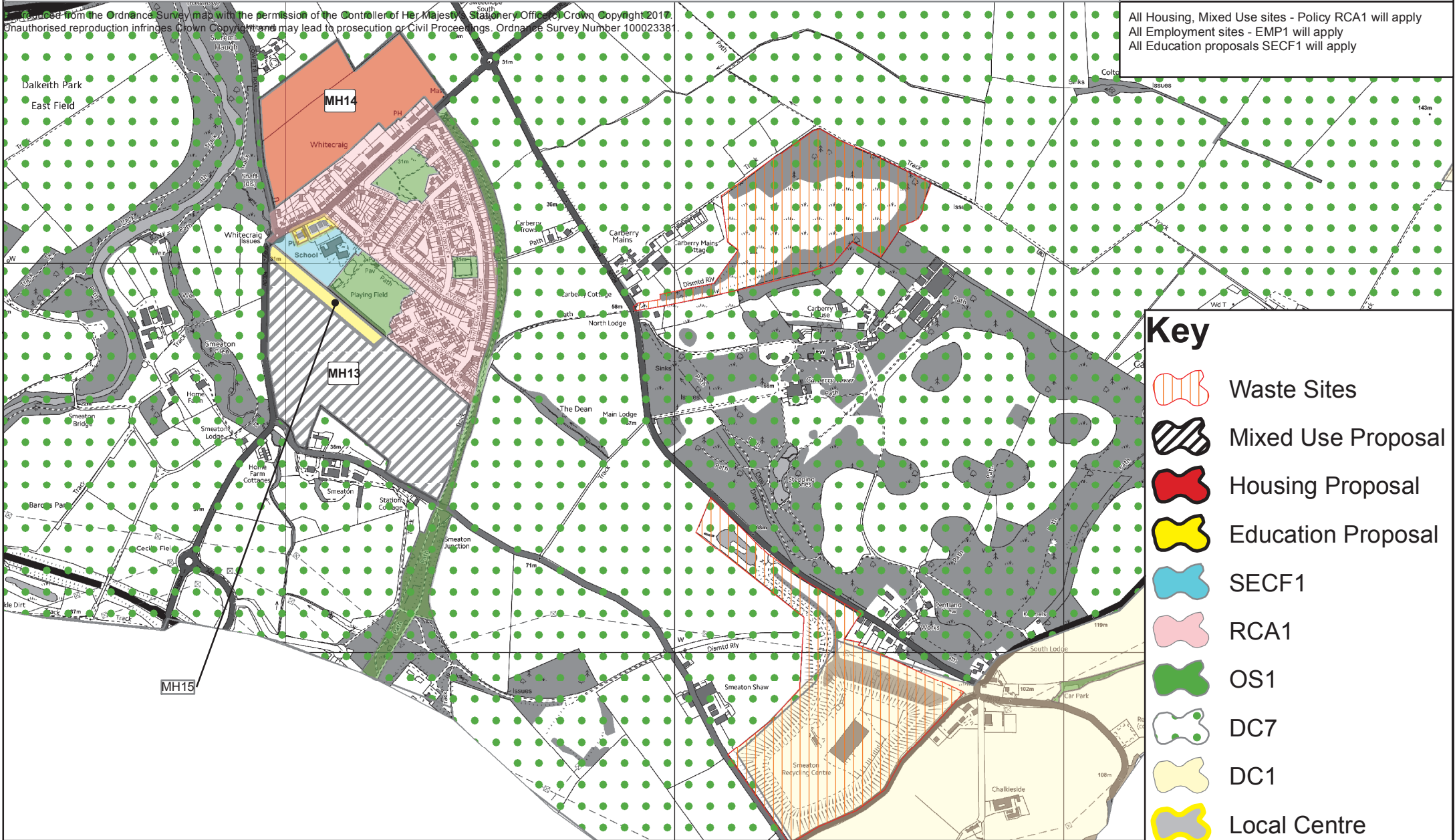


**East Lothian
Council**













Produced from the Ordnance Survey map with the permission of the Controller of Her Majesty's Stationery Office. Crown Copyright 2017. Unauthorised reproduction infringes Crown Copyright and may lead to prosecution or Civil Proceedings. Ordnance Survey Number 100023381.

All Housing, Mixed Use sites - Policy RCA1 will apply
All Employment sites - EMP1 will apply
All Education proposals SECF1 will apply




Key

-  Waste Sites
-  Mixed Use Proposal
-  Housing Proposal
-  Education Proposal
-  SECF1
-  RCA1
-  OS1
-  DC7
-  DC1
-  Local Centre

East Lothian Local Development Plan

Inset Map 38 - Whitekirk

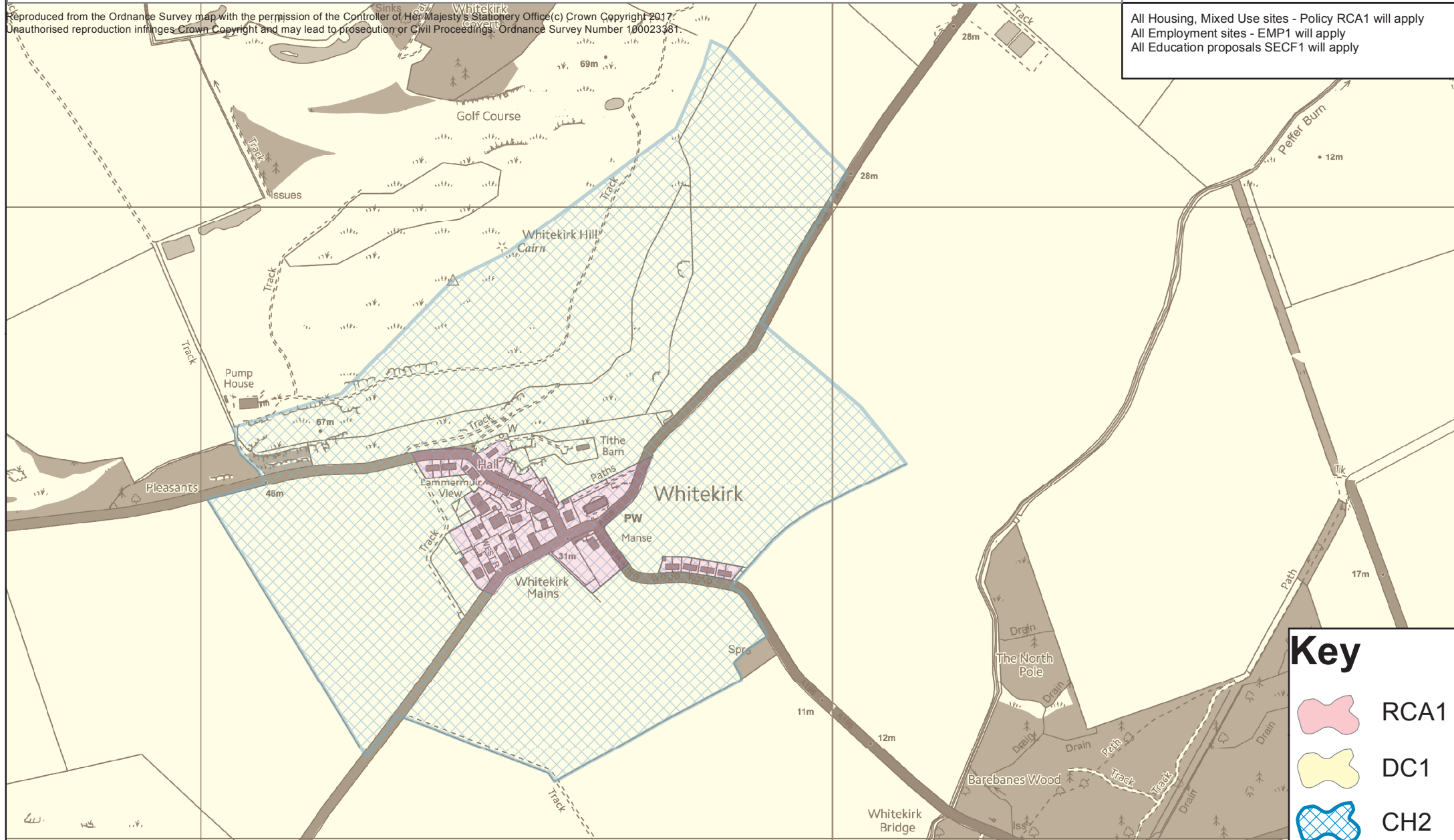


**East Lothian
Council**



Reproduced from the Ordnance Survey map with the permission of the Controller of Her Majesty's Stationery Office (c) Crown Copyright 2017. Unauthorised reproduction infringes Crown Copyright and may lead to prosecution or Civil Proceedings. Ordnance Survey Number 100023361.

All Housing, Mixed Use sites - Policy RCA1 will apply
All Employment sites - EMP1 will apply
All Education proposals SECF1 will apply




Key

	RCA1
	DC1
	CH2

East Lothian Local Development Plan

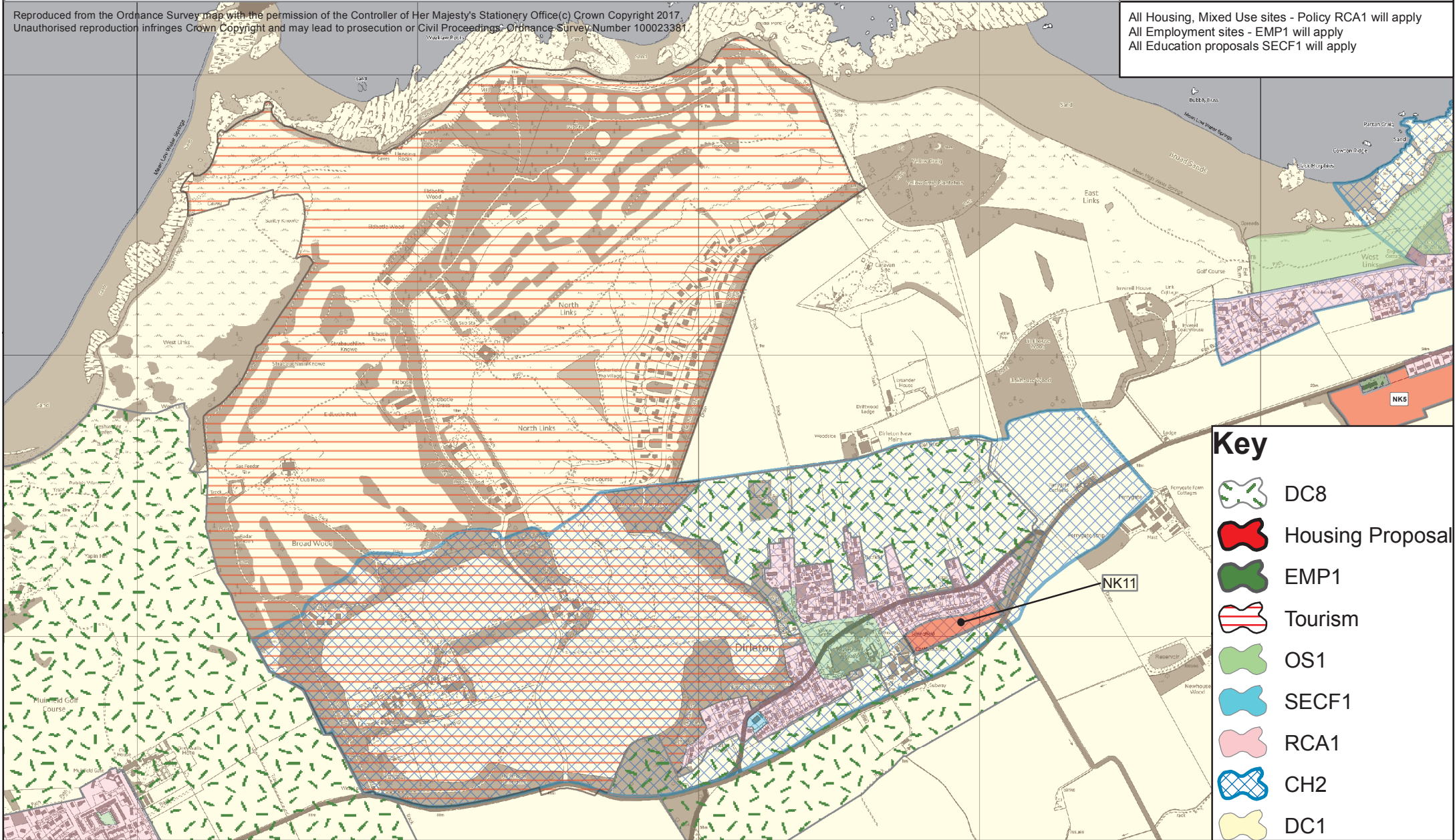
Inset Map 39 - Archerfield



**East Lothian
Council**

Reproduced from the Ordnance Survey map with the permission of the Controller of Her Majesty's Stationery Office (c) Crown Copyright 2017. Unauthorised reproduction infringes Crown Copyright and may lead to prosecution or Civil Proceedings. Ordnance Survey Number 100023381.

All Housing, Mixed Use sites - Policy RCA1 will apply
All Employment sites - EMP1 will apply
All Education proposals SECF1 will apply




Key

-  DC8
-  Housing Proposal
-  EMP1
-  Tourism
-  OS1
-  SECF1
-  RCA1
-  CH2
-  DC1

East Lothian Local Development Plan

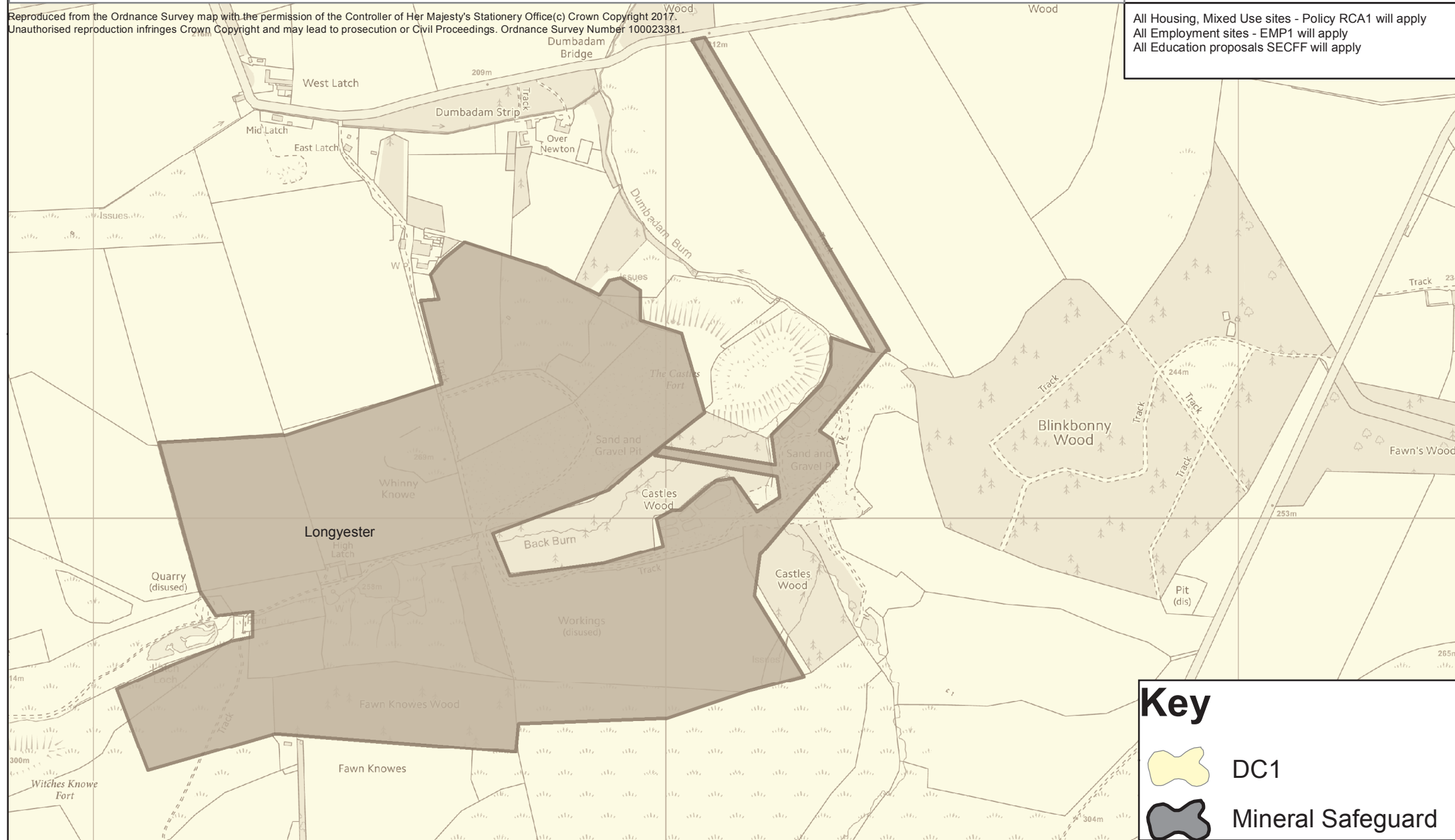
Inset Map 40 - Longyester Sand & Gravel Quarry



East Lothian
Council

Reproduced from the Ordnance Survey map with the permission of the Controller of Her Majesty's Stationery Office(c) Crown Copyright 2017.
Unauthorised reproduction infringes Crown Copyright and may lead to prosecution or Civil Proceedings. Ordnance Survey Number 100023381.


All Housing, Mixed Use sites - Policy RCA1 will apply
All Employment sites - EMP1 will apply
All Education proposals SECF will apply



East Lothian Local Development Plan



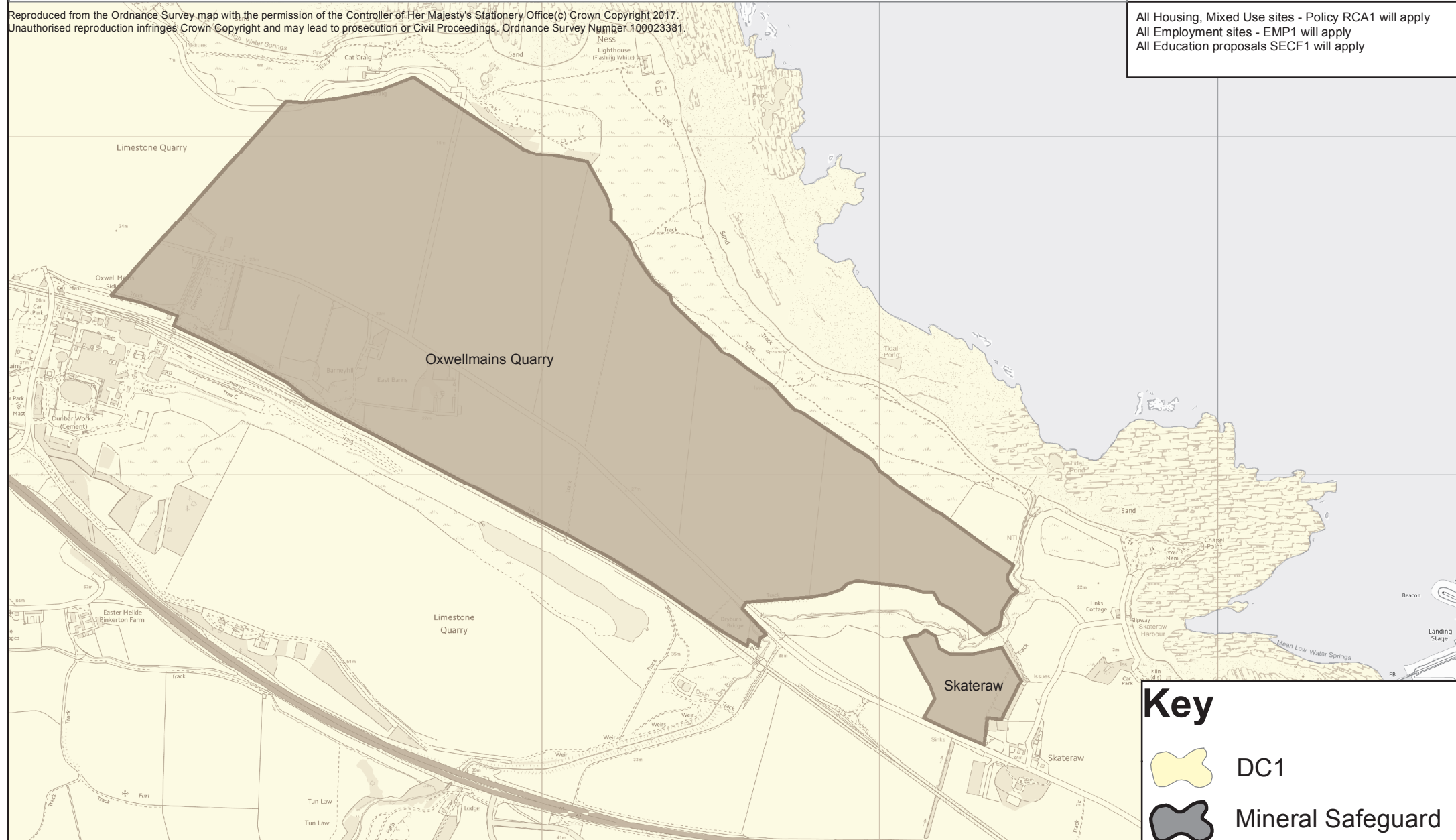
Inset Map 41 - Skateraw Sand & Gravel Oxwellmains Limestone Quarry



East Lothian
Council


Reproduced from the Ordnance Survey map with the permission of the Controller of Her Majesty's Stationery Office (c) Crown Copyright 2017.
Unauthorised reproduction infringes Crown Copyright and may lead to prosecution or Civil Proceedings. Ordnance Survey Number 100023381.

All Housing, Mixed Use sites - Policy RCA1 will apply
All Employment sites - EMP1 will apply
All Education proposals SECF1 will apply



East Lothian Local Development Plan

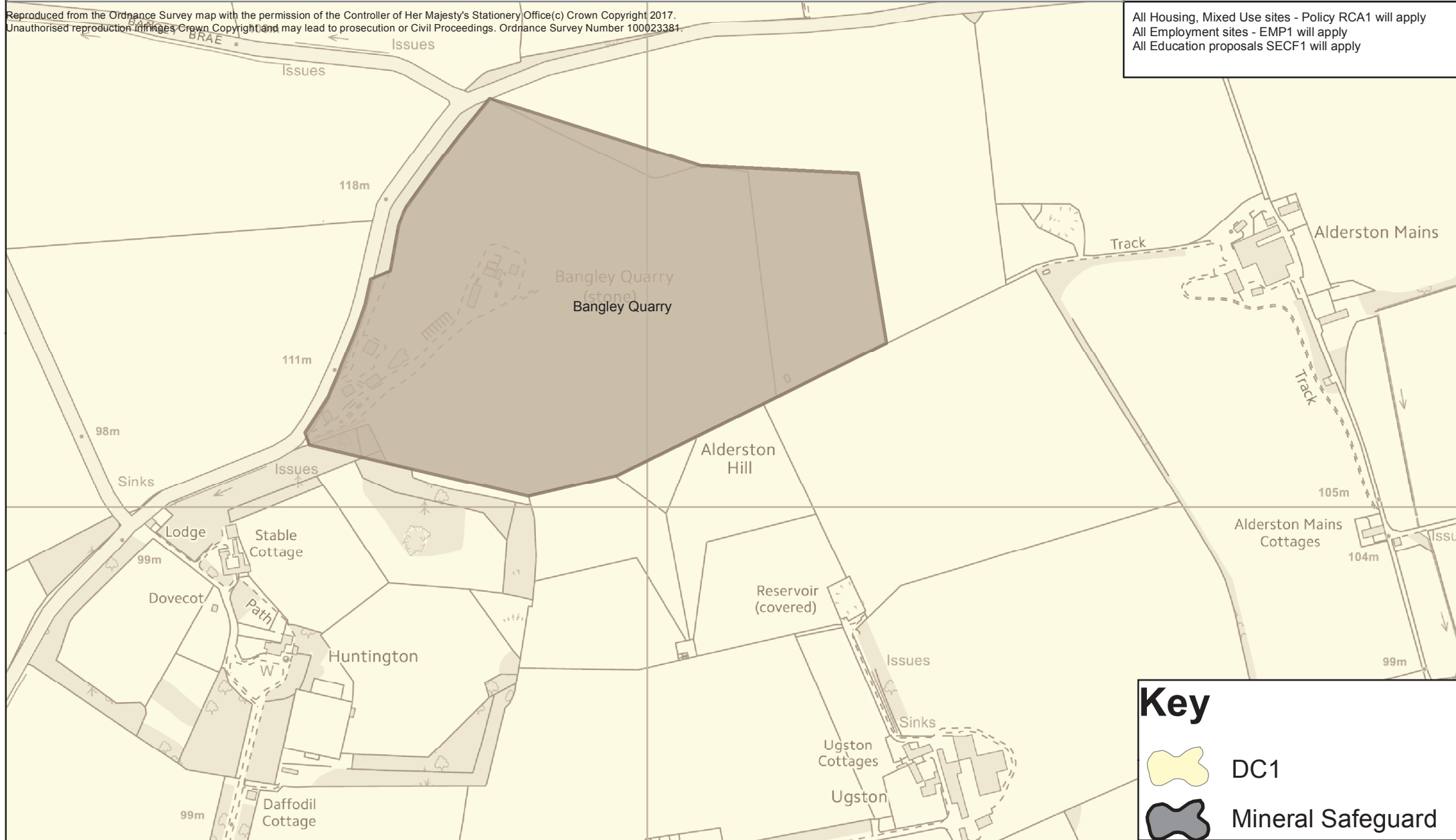
Inset Map 42 - Bangley Hard Rock Quarry



East Lothian
Council


Reproduced from the Ordnance Survey map with the permission of the Controller of Her Majesty's Stationery Office (c) Crown Copyright 2017.
Unauthorised reproduction infringes Crown Copyright and may lead to prosecution or Civil Proceedings. Ordnance Survey Number 100023381.

All Housing, Mixed Use sites - Policy RCA1 will apply
All Employment sites - EMP1 will apply
All Education proposals SECF1 will apply



East Lothian Local Development Plan

Inset Map 43 - Markle Mains Hard Rock Quarry



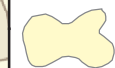
East Lothian
Council

Reproduced from the Ordnance Survey map with the permission of the Controller of Her Majesty's Stationery Office(c) Crown Copyright 2017.
Unauthorised reproduction infringes Crown Copyright and may lead to prosecution or Civil Proceedings. Ordnance Survey Number 100023381.

All Housing, Mixed Use sites - Policy RCA1 will apply
All Employment sites - EMP1 will apply
All Education proposals SECF will apply



Key



DC1



Mineral Safeguard

N



East Lothian Local Development Plan

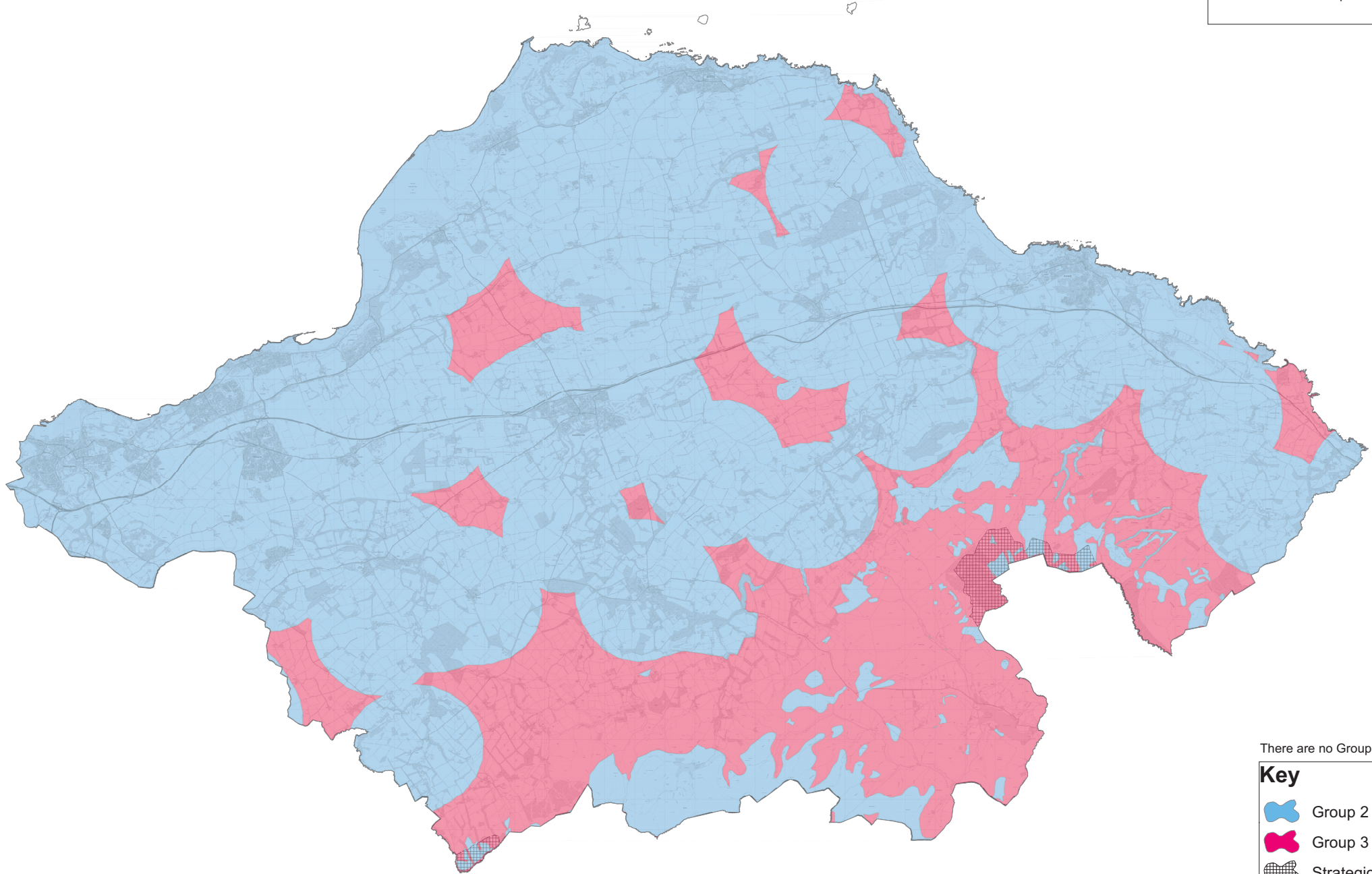
Inset Map 44 - Wind Energy Spatial Framework for Wind Farms including Areas of Strategic Capacity



East Lothian
Council




Please refer to other inset maps 1-4 and the relevant settlement map.

Reproduced from the Ordnance Survey map with the permission of the Controller of Her Majesty's Stationery Office(c) Crown Copyright 2017.
Unauthorised reproduction infringes Crown Copyright and may lead to prosecution or Civil Proceedings. Ordnance Survey Number 100023381.



There are no Group 1 areas

Key

-  Group 2 Wind areas
-  Group 3 Wind areas
-  Strategic Wind Capacity



East Lothian Local Development Plan

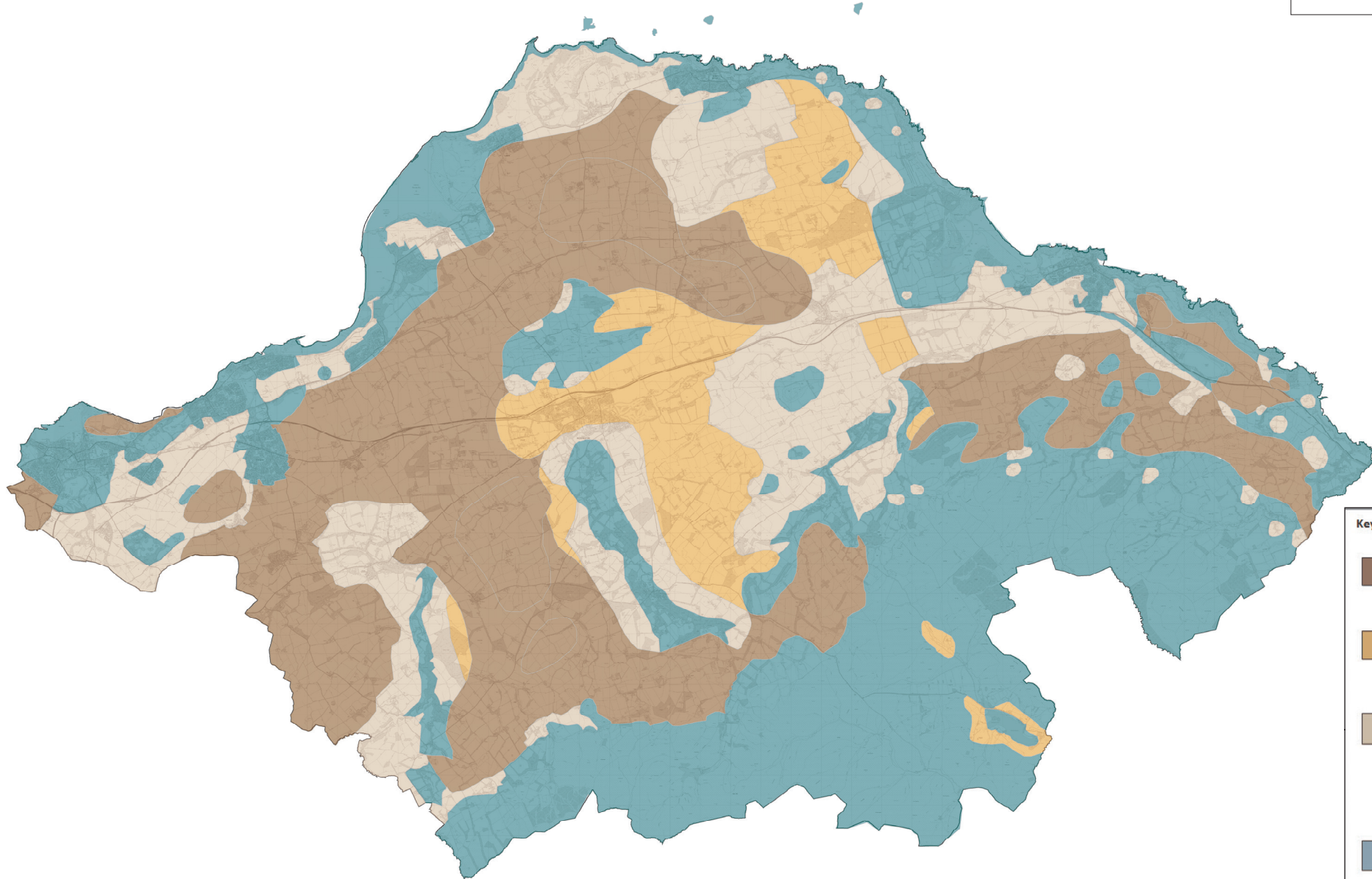
Inset Map 45 - Location Guide for Smaller Scale Wind Energy Proposals







East Lothian
Council

Reproduced from the Ordnance Survey map with the permission of the Controller of Her Majesty's Stationery Office(c) Crown Copyright 2017.
Unauthorised reproduction infringes Crown Copyright and may lead to prosecution or Civil Proceedings. Ordnance Survey Number 100023381.

Please refer to other inset maps 1-4 and the relevant settlement map.



Key to Landscape Capacity Areas

-  Areas with potential for wind turbines up to 42m in height
-  Areas with potential for wind turbines up to 30m in height
-  Areas with potential for wind turbines up to 20m in height if visually associated with an existing appropriate building, such as a dwelling or farm building
-  Areas with potential for wind turbines up to 12m in height if visually associated with an existing appropriate building, such as a dwelling or farm building



Versions of this publication can be supplied in Braille, large print, audiotape or in your own language. Please phone Customer Services if you require assistance on **01620 827199**

EAST LoTHIAN LOCAL DEVELOPMENT PLAN 2018
ADOPTED BY RESOLUTION OF EAST LoTHIAN COUNCIL ON DDMMYYYY

Plan produced by East Lothian Planning Service
East Lothian Council
John Muir House
Haddington EH41 3HA

To make a comment, suggestion or complaint about a council service, download a feedback form online at www.eastlothian.gov.uk or pick one up at your local office.