

N

East Lothian Local Development Plan

Inset Map 7 - Tranent

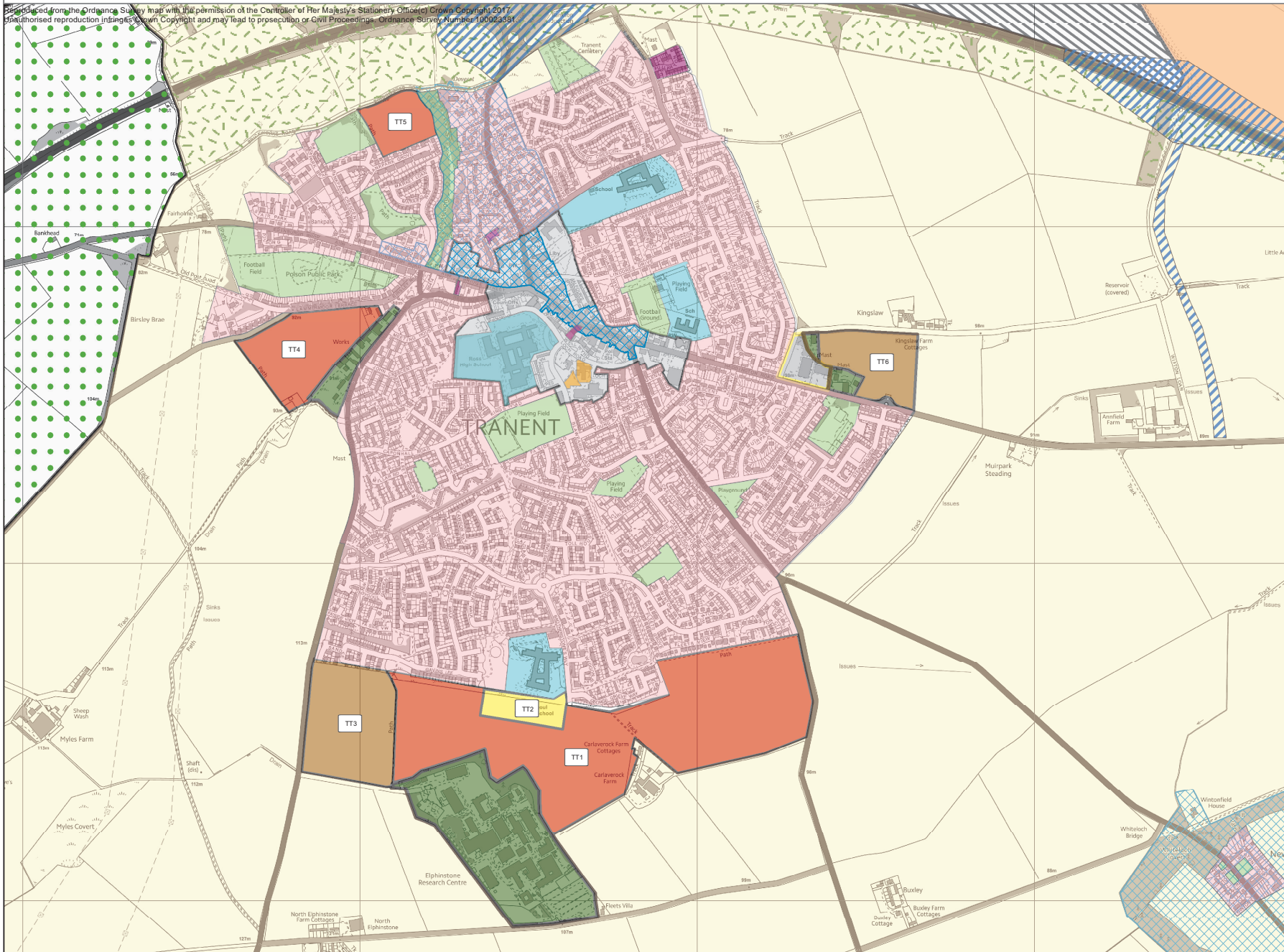


East Lothian
Council



















Inset Map 7 - Tranent

All Housing, Mixed Use sites - Policy RCA1 will apply
All Employment sites - EMP1 will apply
All Education proposals SECF1 will apply

Reproduced from the Ordnance Survey map with the permission of the Controller of Her Majesty's Stationery Office(s) Crown Copyright 2017. Unauthorised reproduction infringes Crown Copyright and may lead to prosecution or Civil Proceedings. Ordnance Survey Number 100023381.



Key

-  Education Proposal
-  Safeguard
-  Transport Safeguard
-  Mixed Use Proposal
-  Housing Proposal
-  Employment Proposal
-  EMP1
-  HSC2
-  HOU1
-  OS1
-  SECF1
-  RCA1
-  DC1
-  DC7
-  DC8
-  CH2
-  Town Centre
-  Local Centre



East Lothian Local Development Plan

Inset Map 8 - Haddington


















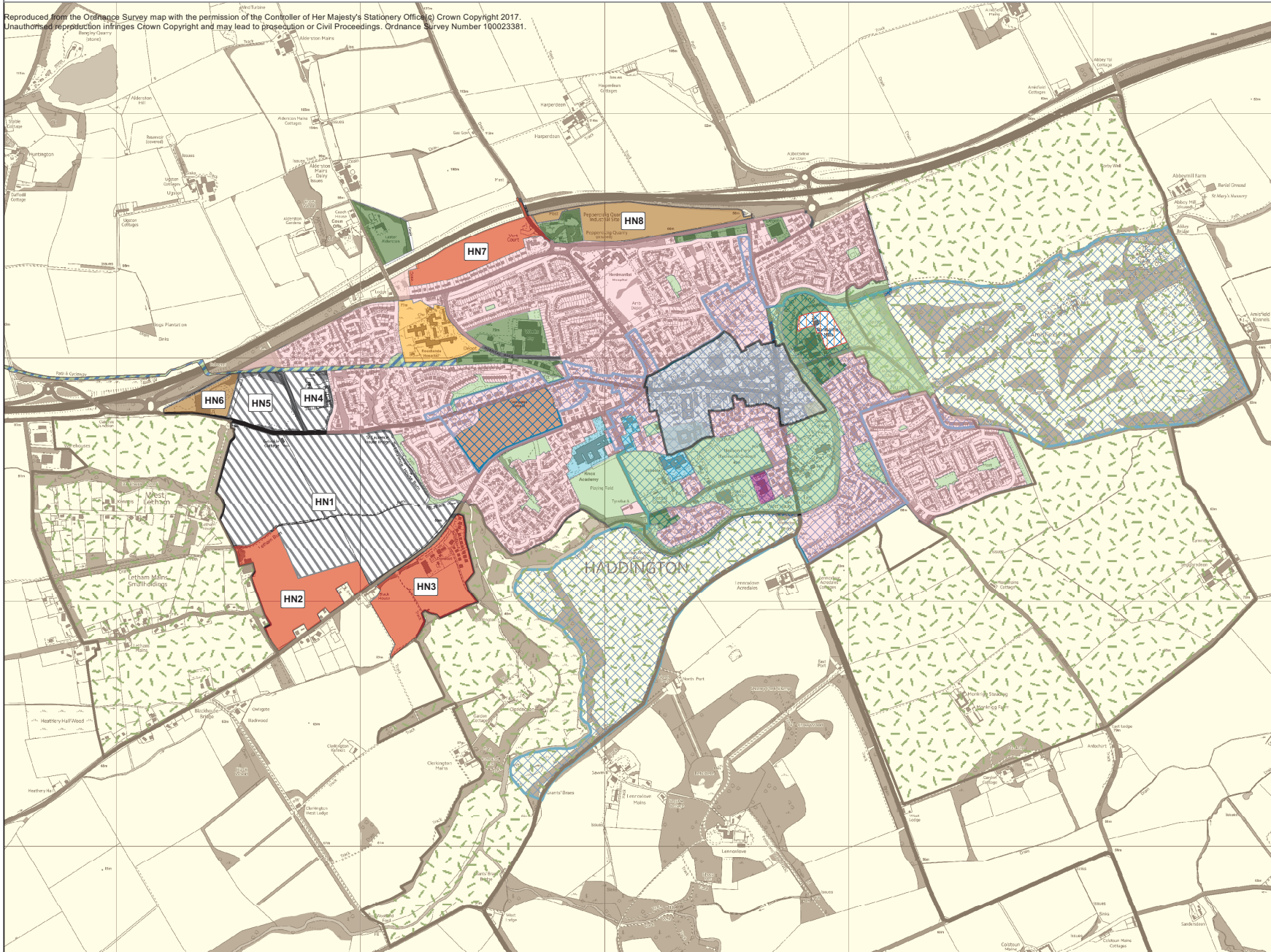
East Lothian
Council

Inset Map 8 - Haddington

All Housing and Mixed Use sites - Policy RCA1 will apply
All Employment sites - EMP1 will apply
All Education proposals SECF1 will apply

Key

-  Waste Sites
-  Town Centre
-  Transport Safeguard
-  Housing Proposal
-  Mixed Use Proposal
-  Employment Proposal
-  EMP1
-  HSC2
-  HOU1
-  OS1
-  SECF1
-  RCA1
-  DC1
-  DC8
-  CH2
-  CH8



Reproduced from the Ordnance Survey map with the permission of the Controller of Her Majesty's Stationery Office. Crown Copyright 2017. Unauthorised reproduction infringes Crown Copyright and may lead to prosecution or Civil Proceedings. Ordnance Survey Number 100023381.



East Lothian Local Development Plan

Inset Map 9 - Dunbar, Belhaven & West Barns





















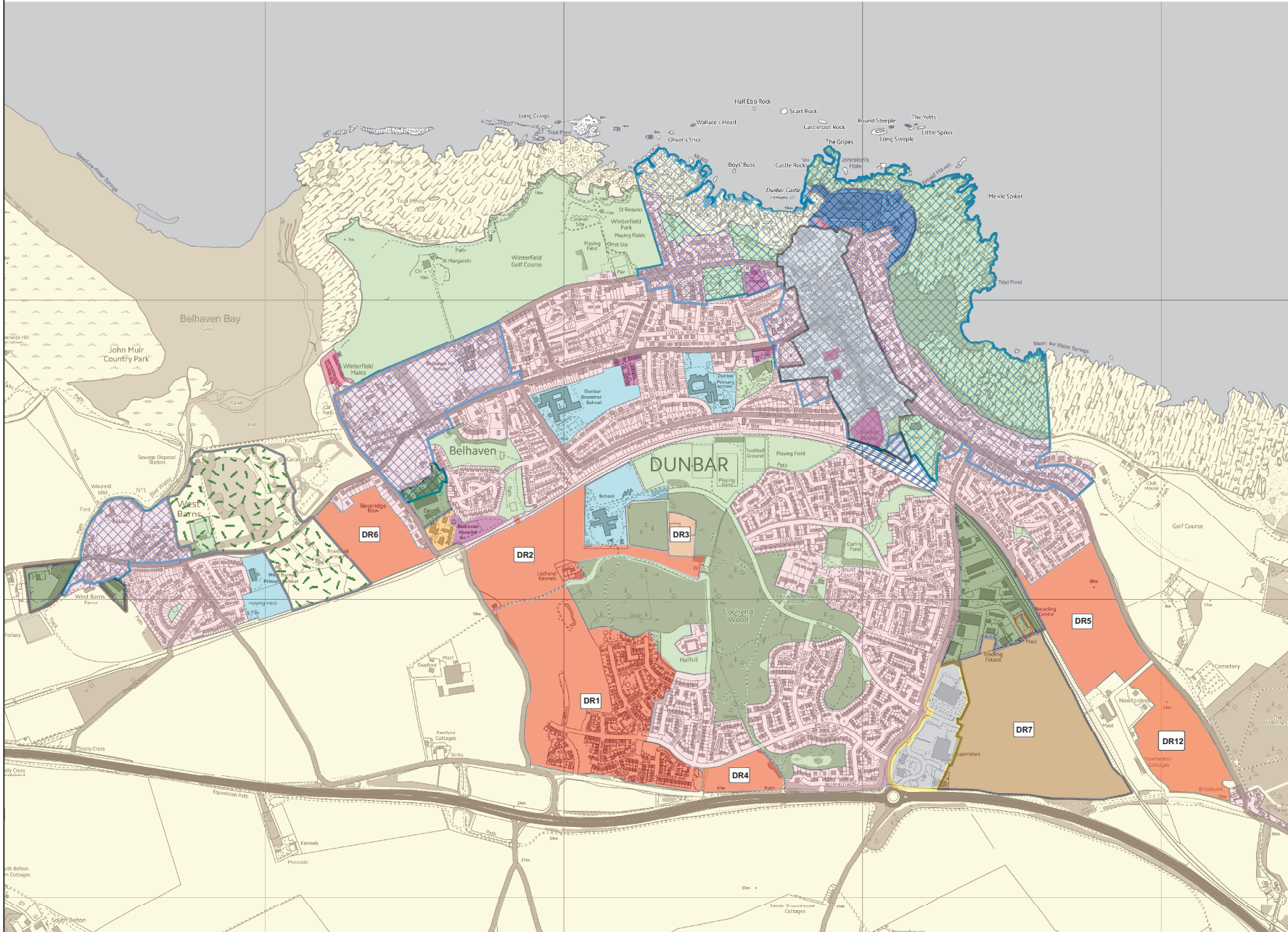
East Lothian
Council

Inset Map 9 - Dunbar, Belhaven & West Barns

All Housing and Mixed Use sites - Policy RCA1 will apply
All Employment sites - EMP1 will apply
All Education proposals SECF1 will apply

Key

-  Waste Sites
-  DC8
-  Transport Safeguard
-  Tourism
-  Housing Proposal
-  Employment Proposal
-  DR3
-  OS1
-  EMP2
-  EMP1
-  HSC2
-  HOU1
-  SECF1
-  RCA1
-  DC1
-  Town Centre
-  Local Centre
-  CH2



N

East Lothian Local Development Plan

Inset Map 10 - North Berwick

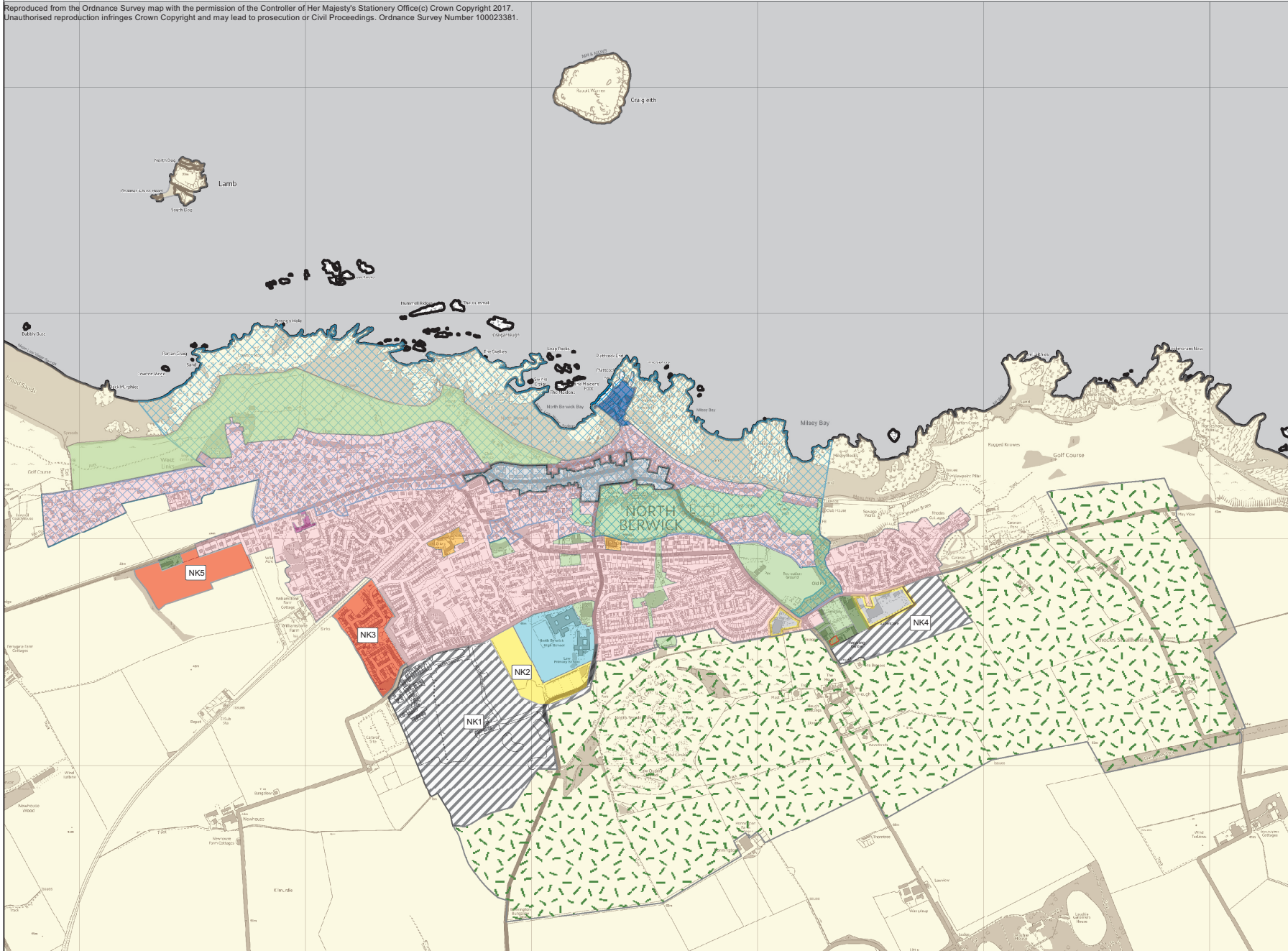


East Lothian
Council

















Inset Map 10 - North Berwick

All Housing, Mixed Use sites - Policy RCA1 will apply
All Employment sites - EMP1 will apply
All Education proposals SECF1 will apply

Reproduced from the Ordnance Survey map with the permission of the Controller of Her Majesty's Stationery Office(c) Crown Copyright 2017.
Unauthorised reproduction infringes Crown Copyright and may lead to prosecution or Civil Proceedings. Ordnance Survey Number 100023381.



Key

-  Waste Sites
-  Mixed Use Proposal
-  Housing Proposal
-  Education Proposal
-  EMP2
-  EMP1
-  HSC2
-  HOU1
-  OS1
-  SECF1
-  RCA1
-  DC1
-  DC8
-  Town Centre
-  Local Centre
-  CH2



East Lothian Local Development Plan

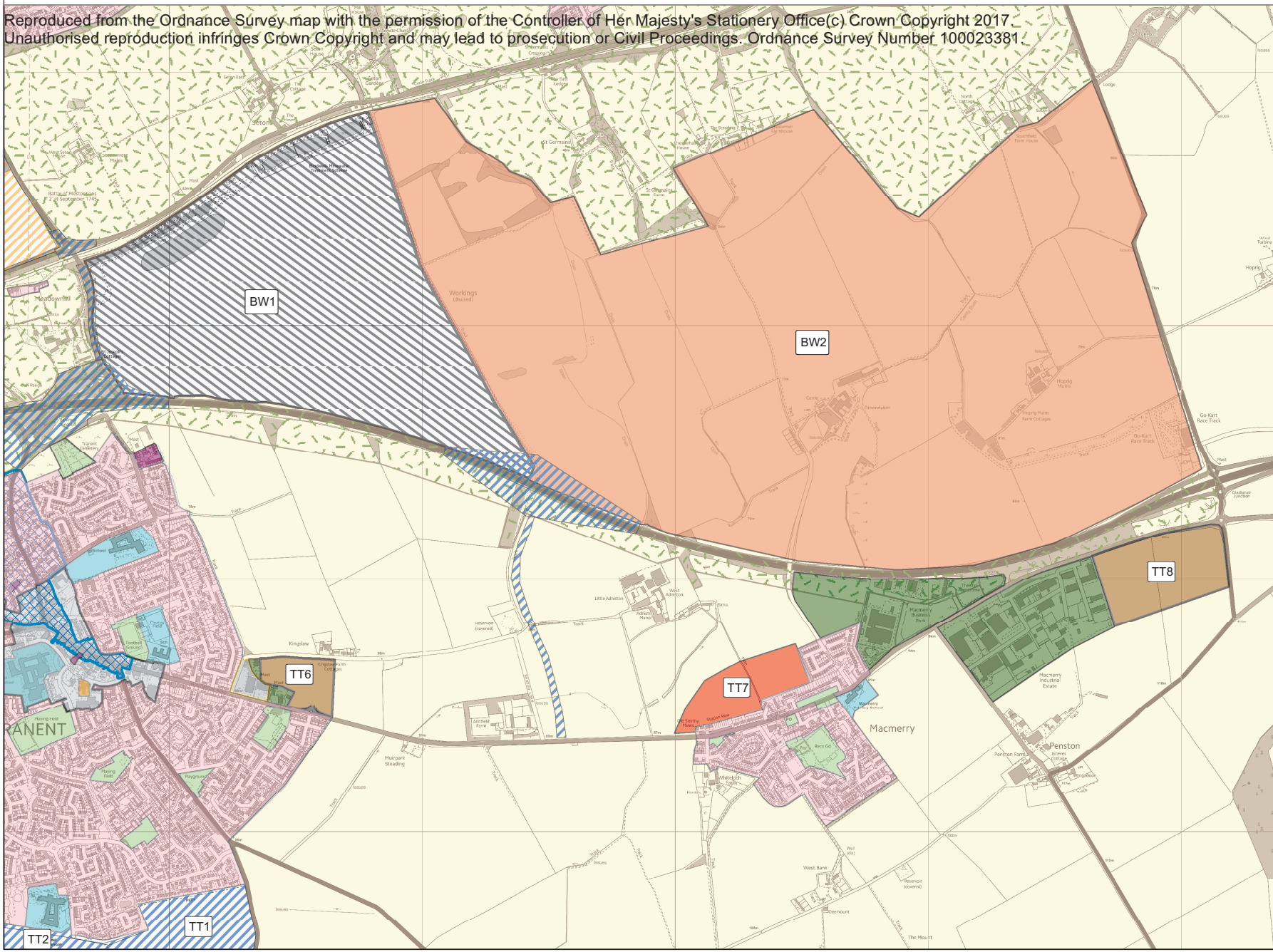
Inset Map 11 - Blindwells




















Reproduced from the Ordnance Survey map with the permission of the Controller of Her Majesty's Stationery Office(c). Crown Copyright 2017. Unauthorised reproduction infringes Crown Copyright and may lead to prosecution or Civil Proceedings. Ordnance Survey Number 100023381.

Inset Map 11 - Blindwells

All Housing, Mixed Use sites - Policy RCA1 will apply
All Employment sites - EMP1 will apply
All Education proposals SECF1 will apply




Key

-  Transport Safeguard
-  HSC1
-  HOU1
-  SECF1
-  OS1
-  Housing Proposal
-  Mixed Use Proposal
-  Employment Proposal
-  Safeguard
-  EMP1
-  EGT1
-  RCA1
-  CH2
-  DC1
-  DC8
-  Town Centre
-  Local Centre

East Lothian Local Development Plan

Inset Map 12 - East Linton

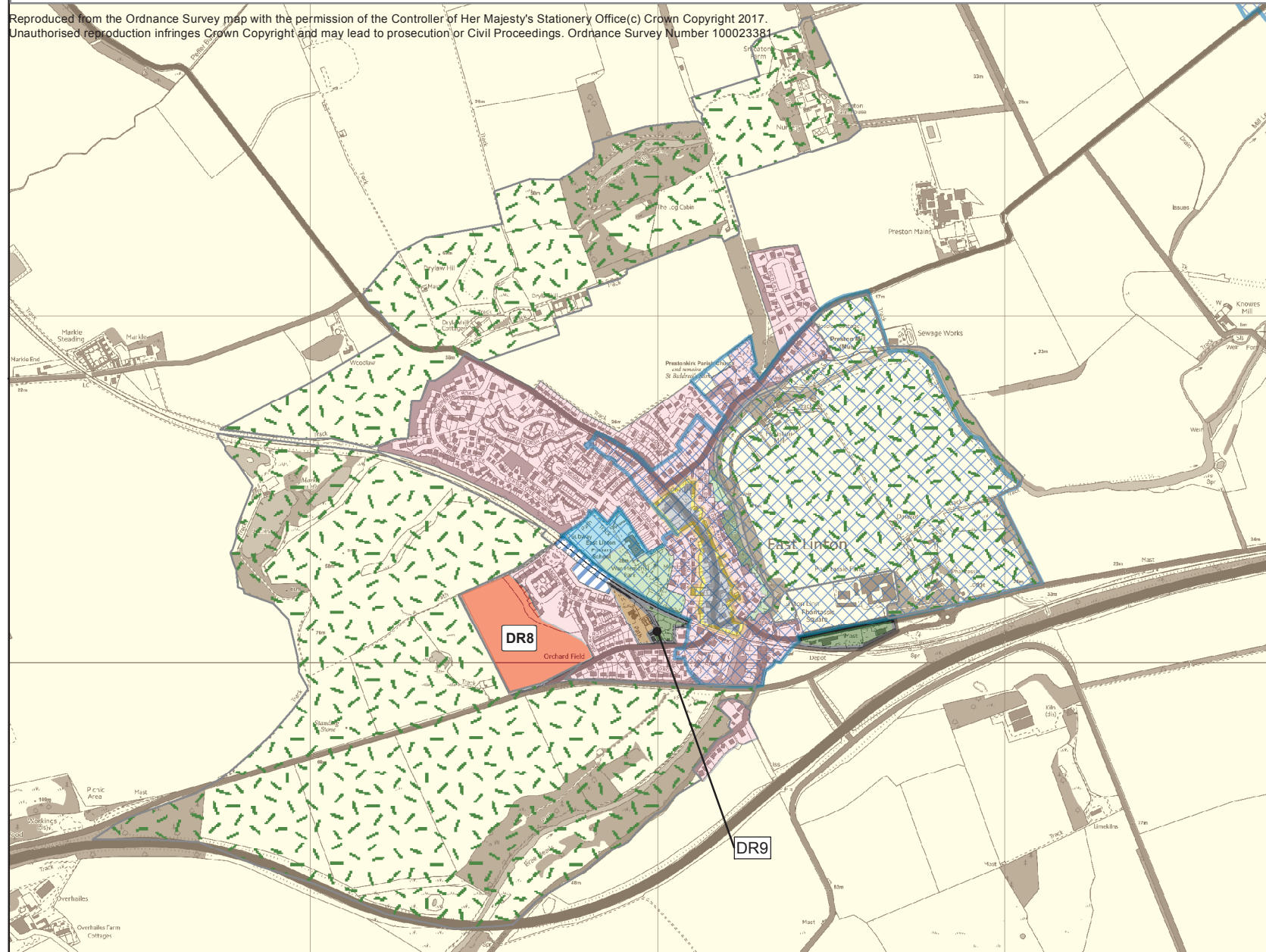


East Lothian
Council












Reproduced from the Ordnance Survey map with the permission of the Controller of Her Majesty's Stationery Office(c) Crown Copyright 2017.
Unauthorised reproduction infringes Crown Copyright and may lead to prosecution or Civil Proceedings. Ordnance Survey Number 100023381

Inset Map 12 - East Linton

All Housing, Mixed Use sites - Policy RCA1 will apply
All Employment sites - EMP1 will apply
All Education proposals SECF1 will apply




Key

-  Transport Safeguard
-  Housing Proposal
-  Employment Proposal
-  EMP1
-  OS1
-  SECF1
-  RCA1
-  DC1
-  Local Centre
-  CH2
-  DC8

East Lothian Local Development Plan

Inset Map 13 - Gifford

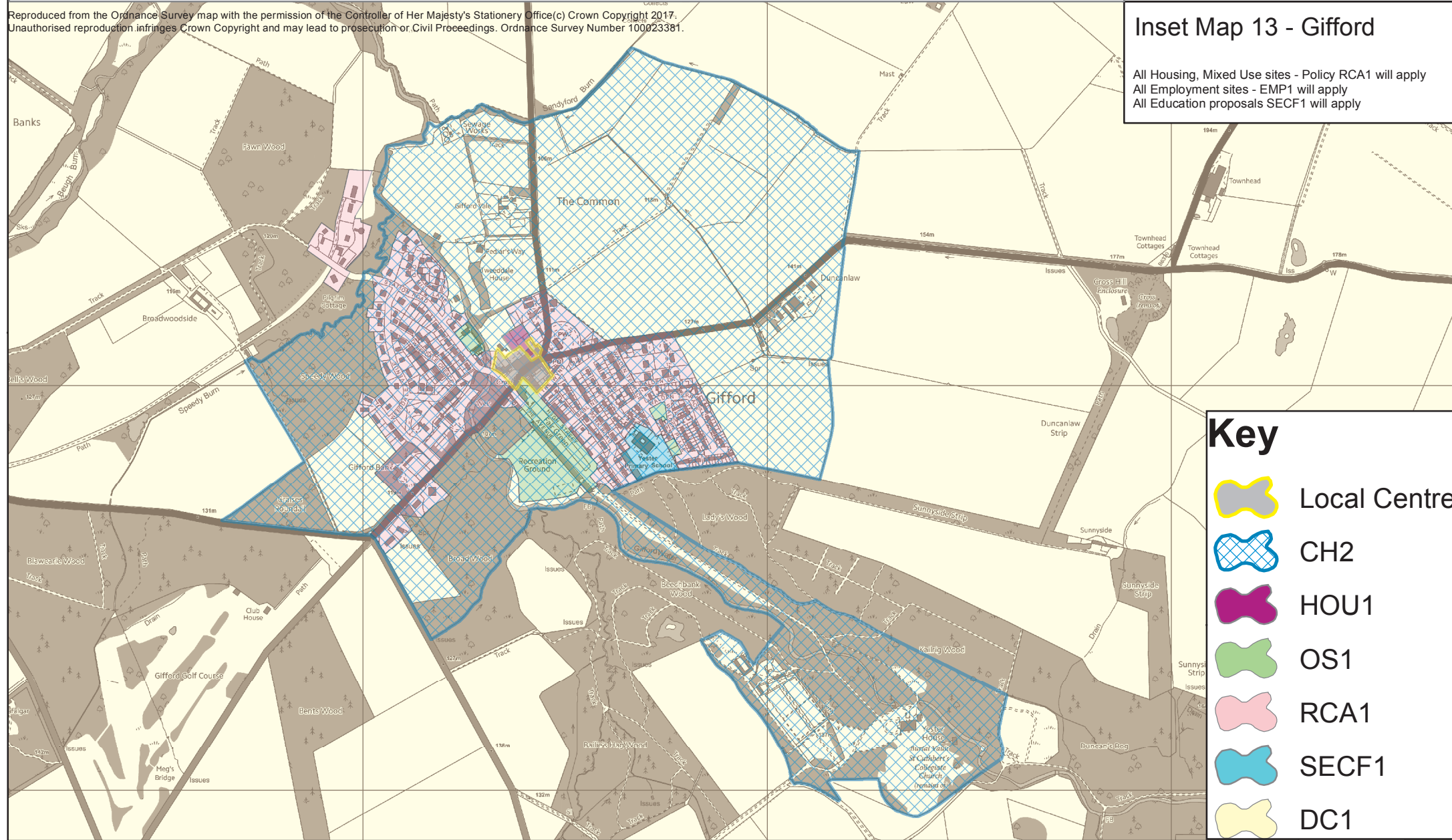


**East Lothian
Council**








Reproduced from the Ordnance Survey map with the permission of the Controller of Her Majesty's Stationery Office(c) Crown Copyright 2017. Unauthorised reproduction infringes Crown Copyright and may lead to prosecution or Civil Proceedings. Ordnance Survey Number 100023381.

Inset Map 13 - Gifford

All Housing, Mixed Use sites - Policy RCA1 will apply
All Employment sites - EMP1 will apply
All Education proposals SECF1 will apply




Key

-  Local Centre
-  CH2
-  HOU1
-  OS1
-  RCA1
-  SECF1
-  DC1

East Lothian Local Development Plan

Inset Map 14 - Gullane

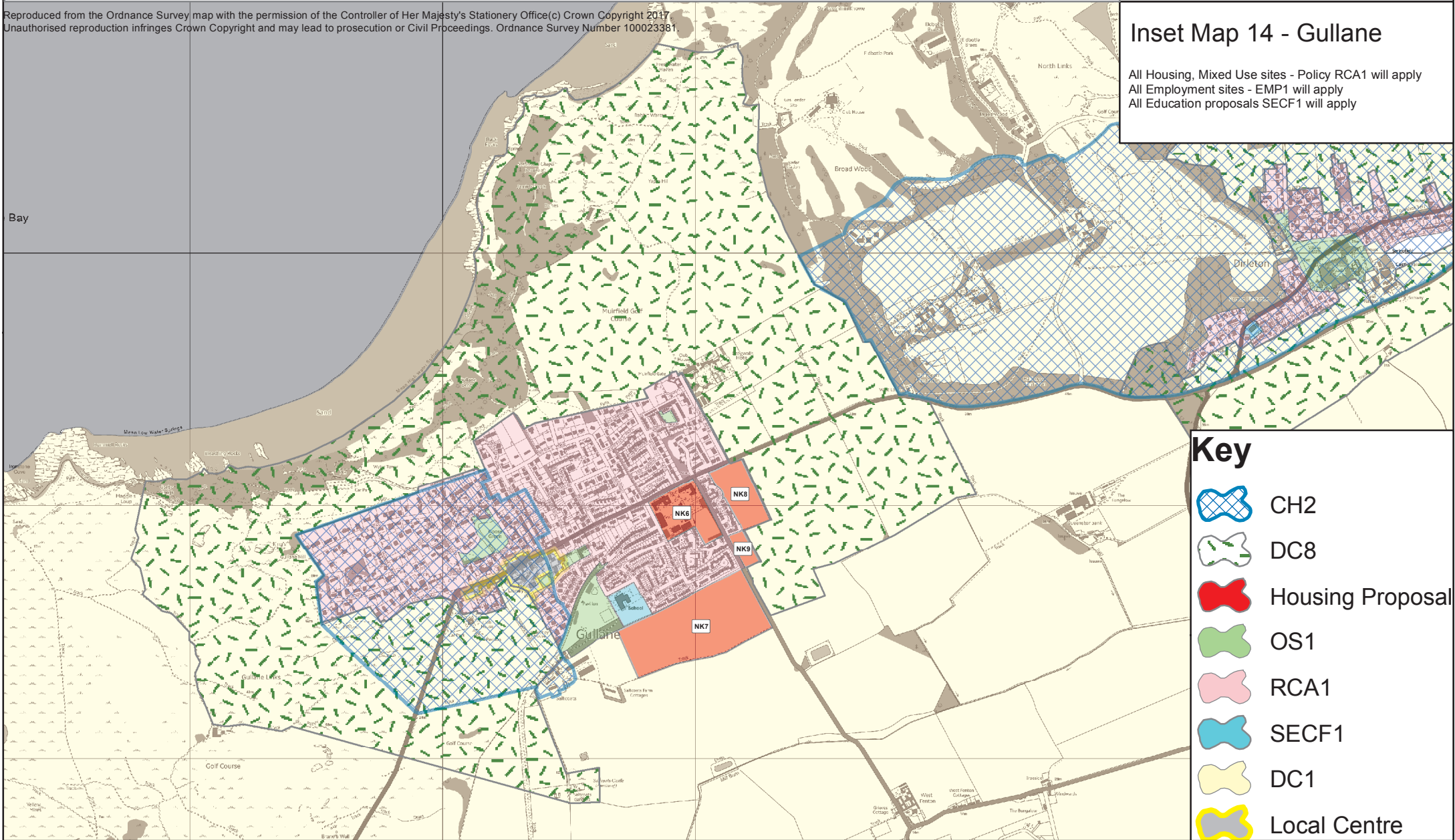


**East Lothian
Council**









Reproduced from the Ordnance Survey map with the permission of the Controller of Her Majesty's Stationery Office(c) Crown Copyright 2017
Unauthorised reproduction infringes Crown Copyright and may lead to prosecution or Civil Proceedings. Ordnance Survey Number 100023381.

Inset Map 14 - Gullane

All Housing, Mixed Use sites - Policy RCA1 will apply
All Employment sites - EMP1 will apply
All Education proposals SECF1 will apply




Key

-  CH2
-  DC8
-  Housing Proposal
-  OS1
-  RCA1
-  SECF1
-  DC1
-  Local Centre

East Lothian Local Development Plan

Inset Map 15 - Longniddry & Seton Mains

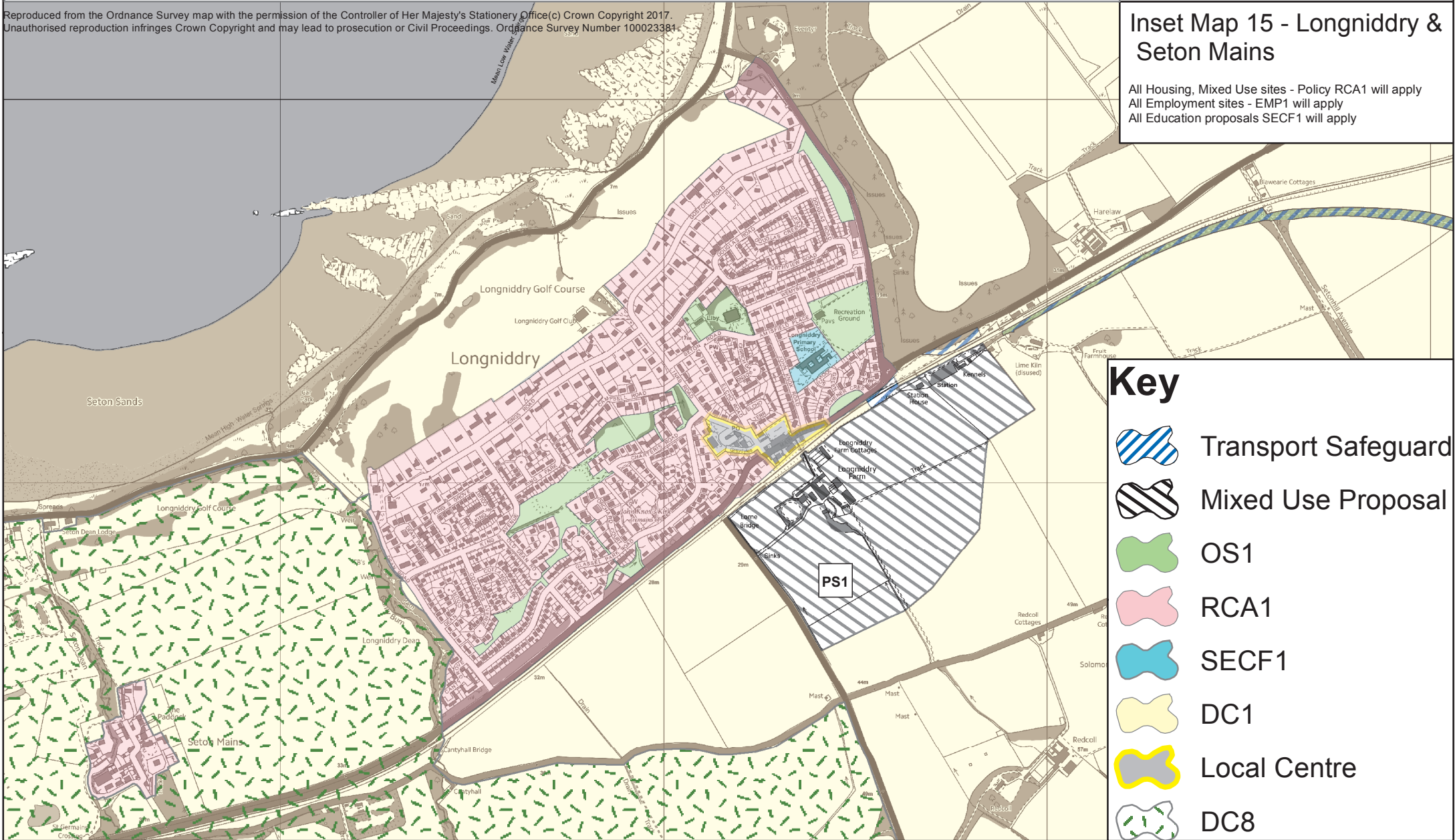


East Lothian
Council




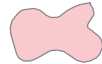

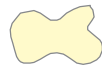


Reproduced from the Ordnance Survey map with the permission of the Controller of Her Majesty's Stationery Office(c) Crown Copyright 2017. Unauthorised reproduction infringes Crown Copyright and may lead to prosecution or Civil Proceedings. Ordnance Survey Number 100023384

Inset Map 15 - Longniddry & Seton Mains

All Housing, Mixed Use sites - Policy RCA1 will apply
All Employment sites - EMP1 will apply
All Education proposals SECF1 will apply




Key

-  Transport Safeguard
-  Mixed Use Proposal
-  OS1
-  RCA1
-  SECF1
-  DC1
-  Local Centre
-  DC8

East Lothian Local Development Plan

Inset Map 16 - Ormiston

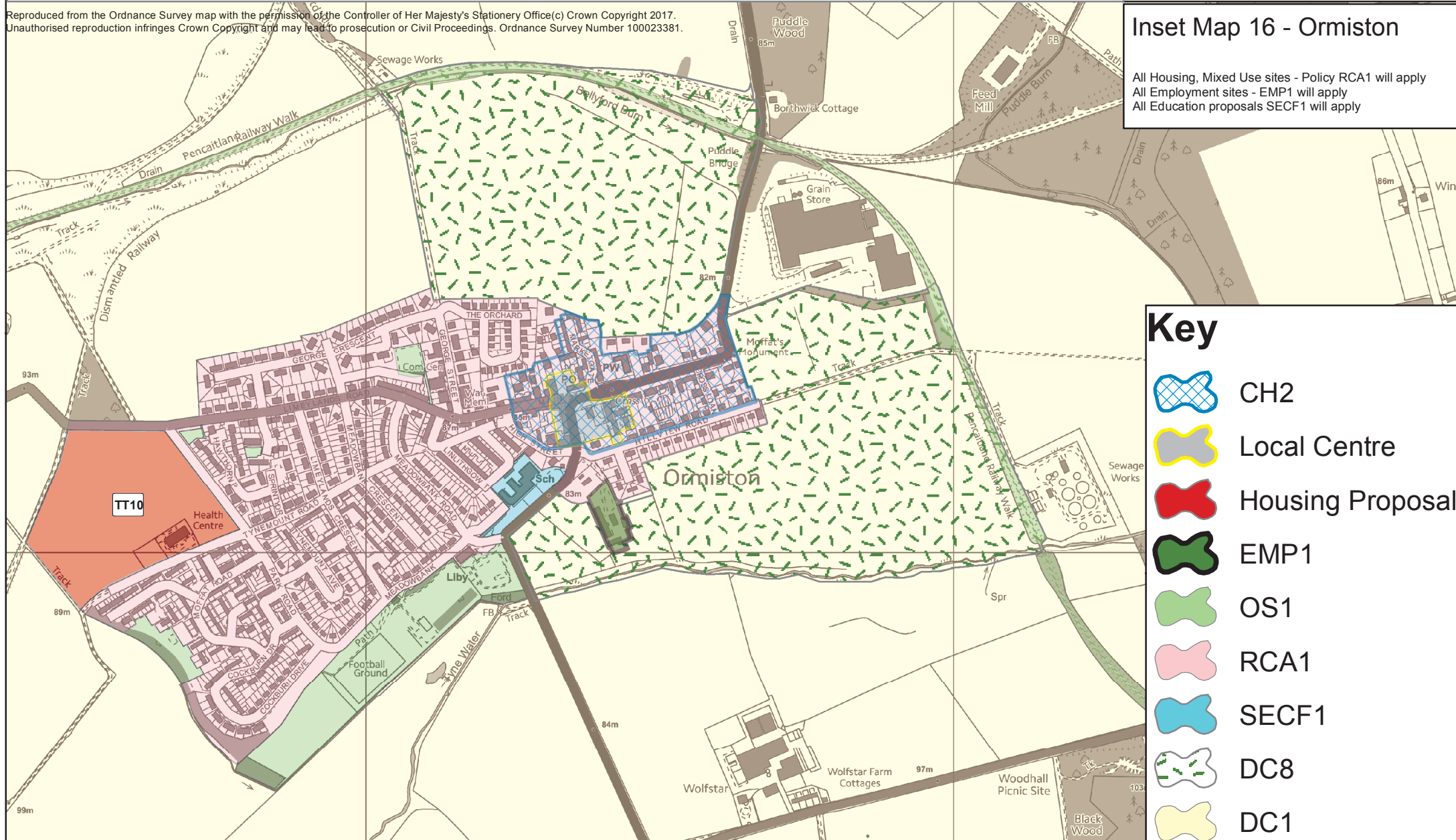


East Lothian
Council










Reproduced from the Ordnance Survey map with the permission of the Controller of Her Majesty's Stationery Office (c) Crown Copyright 2017. Unauthorised reproduction infringes Crown Copyright and may lead to prosecution or Civil Proceedings. Ordnance Survey Number 100023381.

Inset Map 16 - Ormiston

All Housing, Mixed Use sites - Policy RCA1 will apply
All Employment sites - EMP1 will apply
All Education proposals SECF1 will apply




Key

-  CH2
-  Local Centre
-  Housing Proposal
-  EMP1
-  OS1
-  RCA1
-  SECF1
-  DC8
-  DC1

East Lothian Local Development Plan

Inset Map 17 - Pencaitland

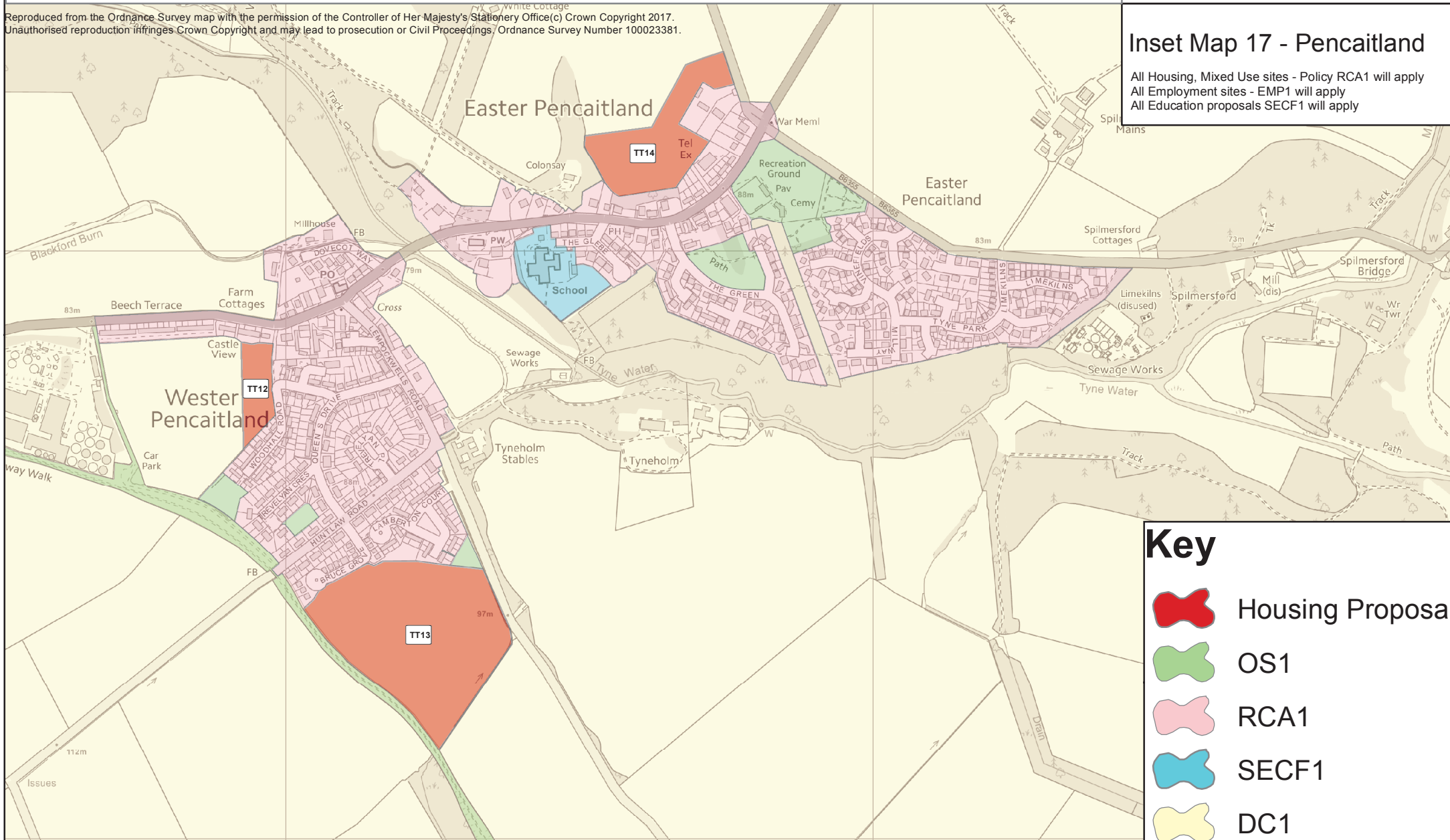


**East Lothian
Council**



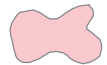


Reproduced from the Ordnance Survey map with the permission of the Controller of Her Majesty's Stationery Office(c) Crown Copyright 2017. Unauthorised reproduction infringes Crown Copyright and may lead to prosecution or Civil Proceedings. Ordnance Survey Number 100023381.

Inset Map 17 - Pencaitland

All Housing, Mixed Use sites - Policy RCA1 will apply
All Employment sites - EMP1 will apply
All Education proposals SECF1 will apply




Key

-  Housing Proposal
-  OS1
-  RCA1
-  SECF1
-  DC1

East Lothian Local Development Plan

Inset Map 18 - Stenton



East Lothian
Council

Reproduced from the Ordnance Survey map with the permission of the Controller of Her Majesty's Stationery Office (c) Crown Copyright 2017. Unauthorised reproduction infringes Crown Copyright and may lead to prosecution or Civil Proceedings. Ordnance Survey Number 100023381.

Inset Map 18 - Stenton

All Housing, Mixed Use sites - Policy RCA1 will apply
All Employment sites - EMP1 will apply
All Education proposals SECF1 will apply

