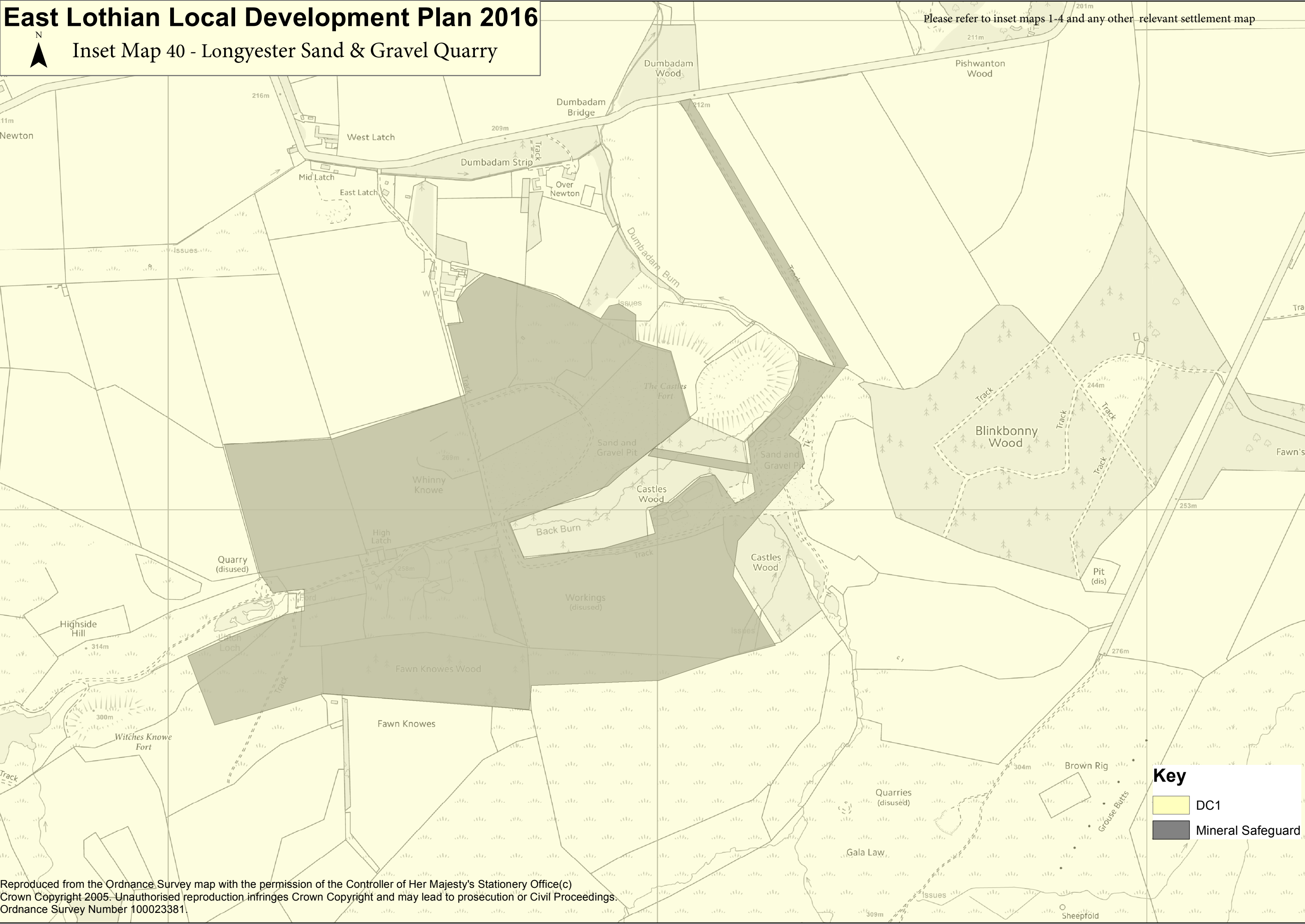


# East Lothian Local Development Plan 2016



Please refer to inset maps 1-4 and any other relevant settlement map



## Inset Map 40 - Longyester Sand & Gravel Quarry



### Key

-  DC1
-  Mineral Safeguard