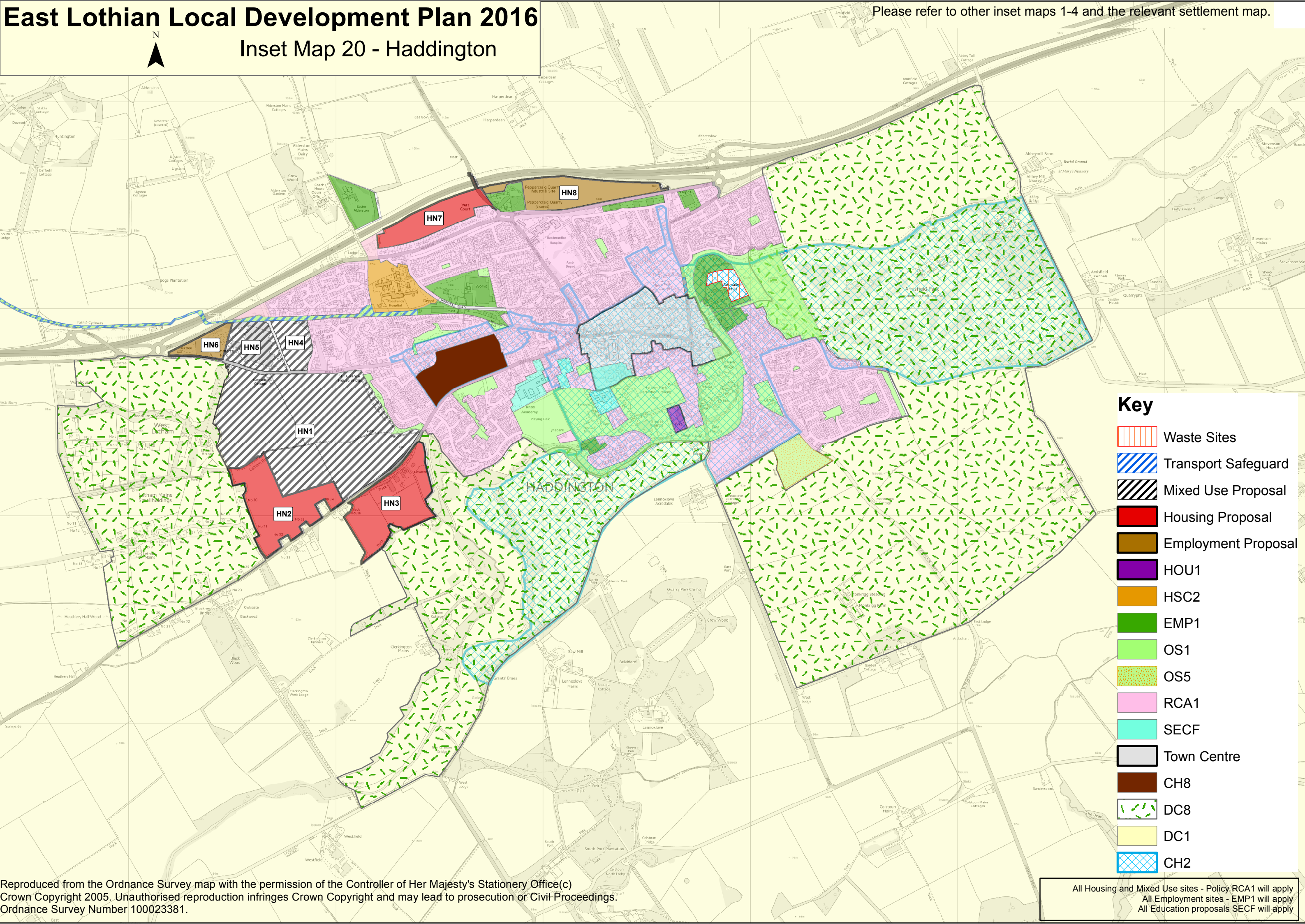



















East Lothian Local Development Plan 2016

Inset Map 20 - Haddington

Please refer to other inset maps 1-4 and the relevant settlement map.



- ### Key
-  Waste Sites
 -  Transport Safeguard
 -  Mixed Use Proposal
 -  Housing Proposal
 -  Employment Proposal
 -  HOU1
 -  HSC2
 -  EMP1
 -  OS1
 -  OS5
 -  RCA1
 -  SECF
 -  Town Centre
 -  CH8
 -  DC8
 -  DC1
 -  CH2