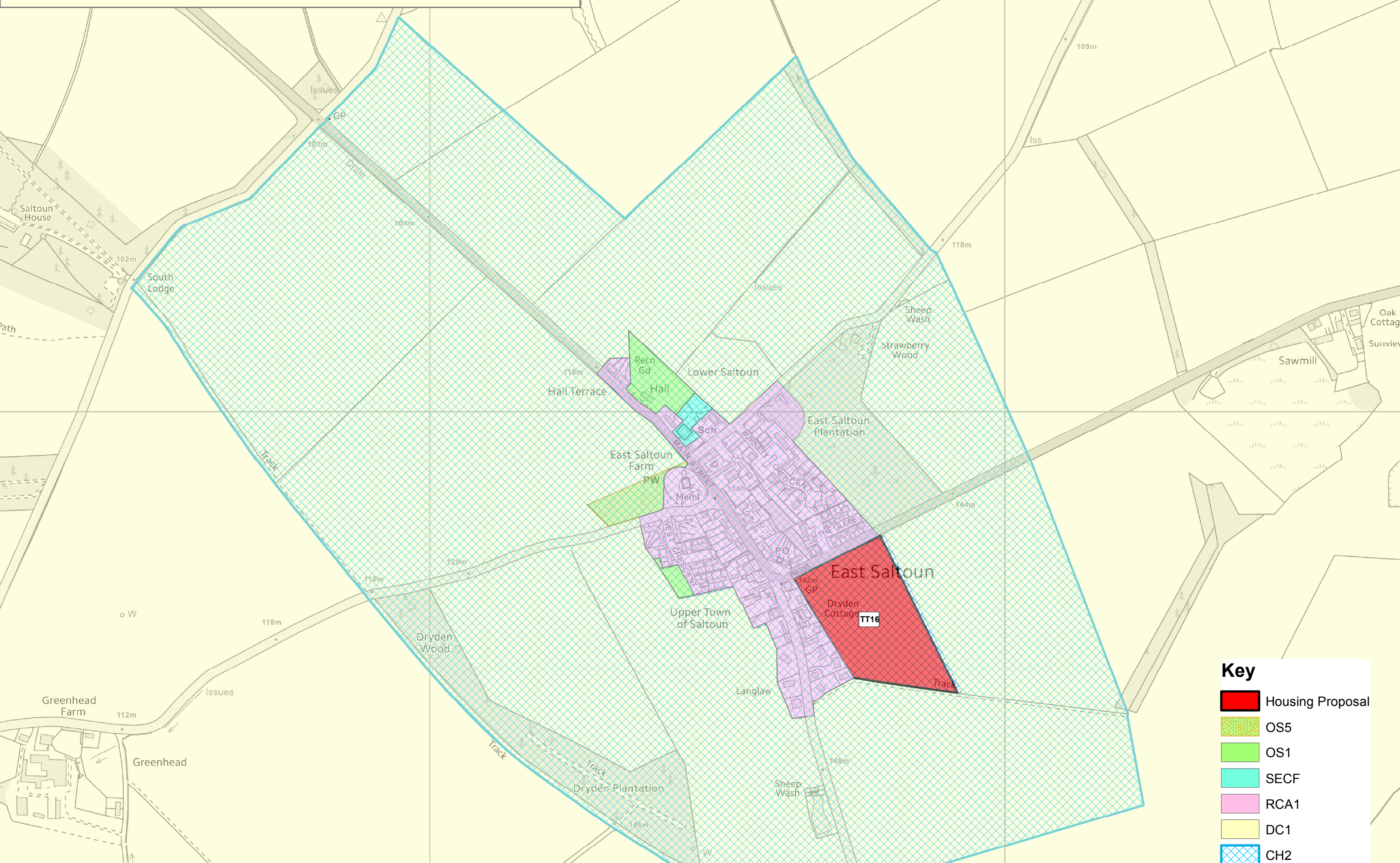







East Lothian Local Development Plan 2016

Inset Map 13 - East Saltoun

Please refer to inset maps 1-4 and any other relevant settlement maps



Key

-  Housing Proposal
-  OS5
-  OS1
-  SECF
-  RCA1
-  DC1
-  CH2

All Housing and Mixed Use sites - Policy RCA1 will apply
All Employment sites - EMP1 will apply
All Education proposals SECF! will apply