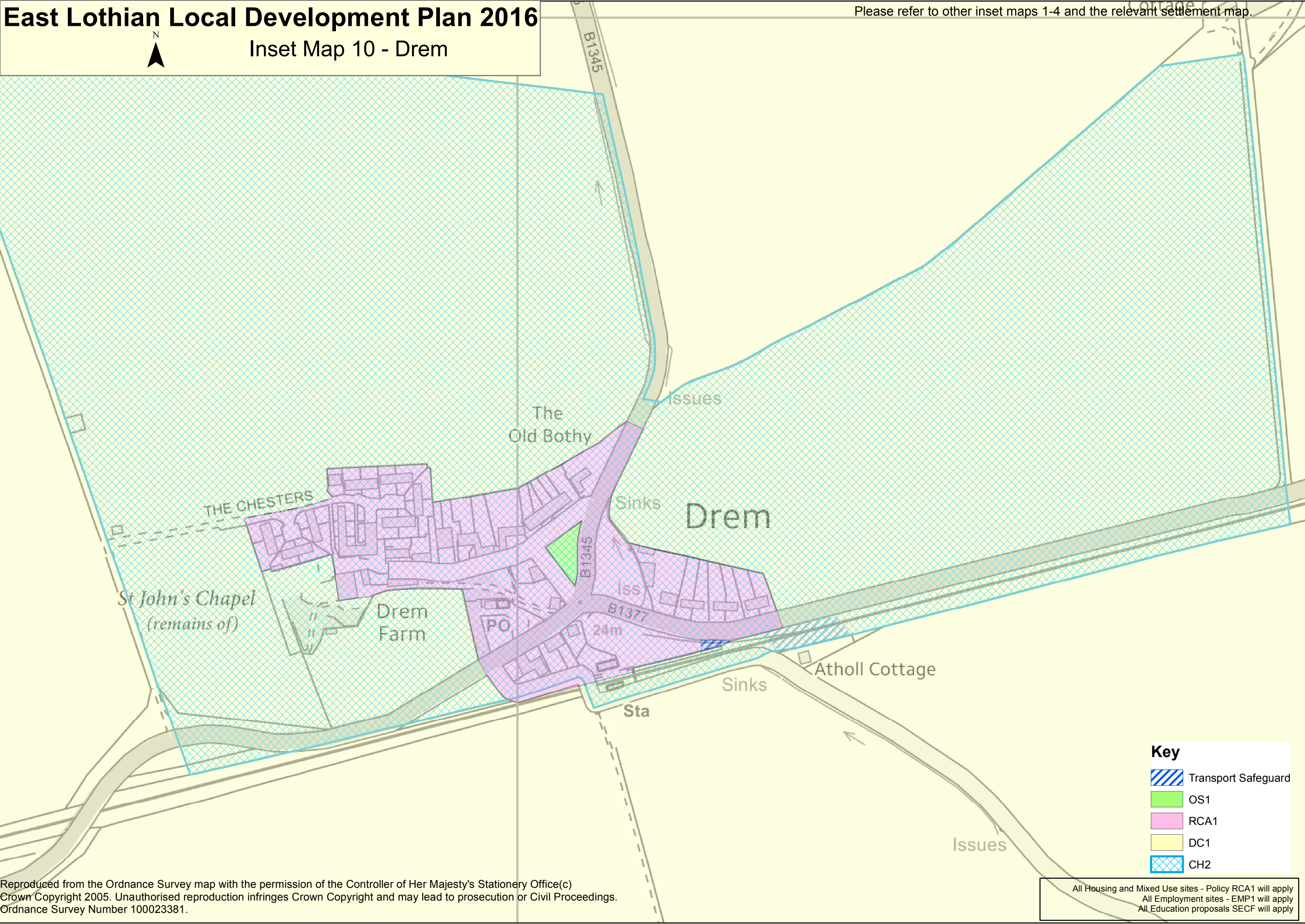







# East Lothian Local Development Plan 2016

Please refer to other inset maps 1-4 and the relevant settlement map.

## Inset Map 10 - Drem



### Key

-  Transport Safeguard
-  OS1
-  RCA1
-  DC1
-  CH2

Reproduced from the Ordnance Survey map with the permission of the Controller of Her Majesty's Stationery Office(c)  
Crown Copyright 2005. Unauthorised reproduction infringes Crown Copyright and may lead to prosecution or Civil Proceedings.  
Ordnance Survey Number 100023381.

All Housing and Mixed Use sites - Policy RCA1 will apply  
All Employment sites - EMP1 will apply  
All Education proposals SECF will apply