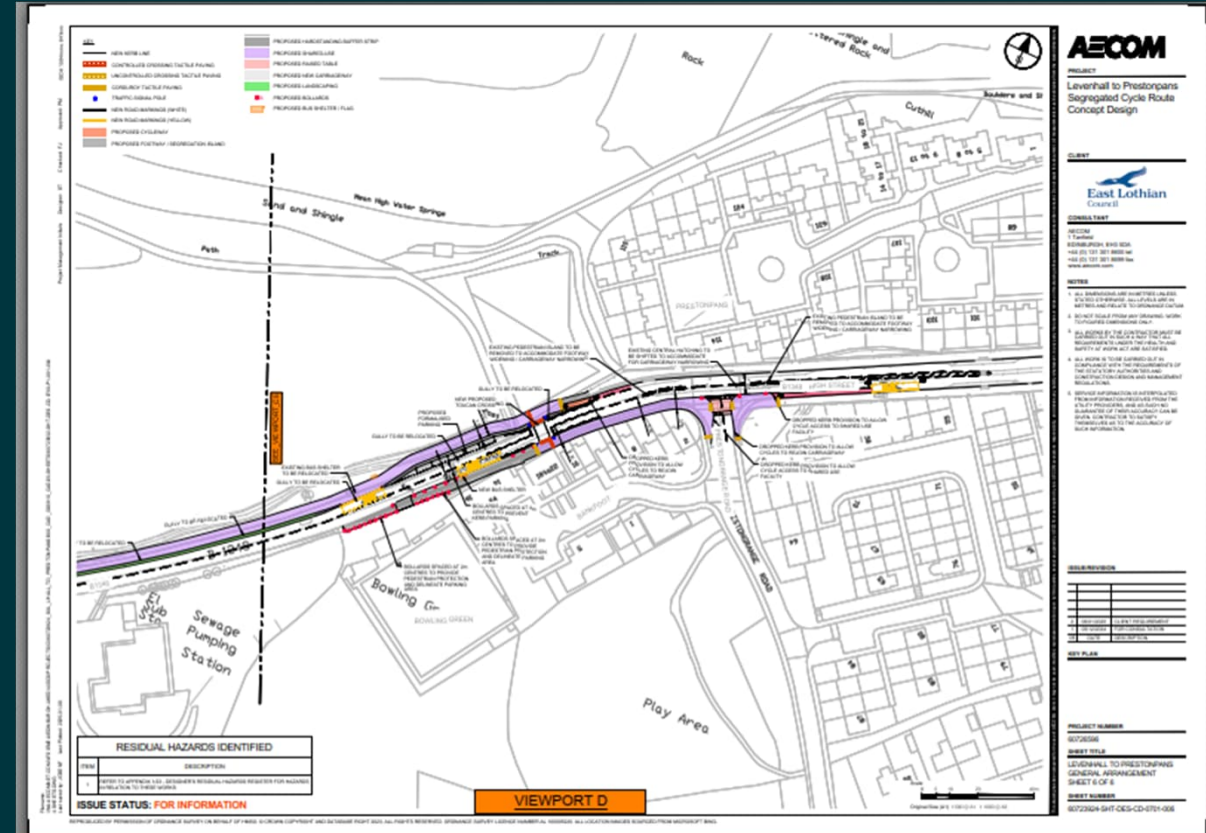


Section 4 – Cuthill



- This section will continue the 4m wide shared use path up to Prestonpans High Street.
- At Preston Lodge Rugby Club / Prestongrange Bowling Club, there will also be a 3.5m wide shared use path on the south side of the road. This will allow the route to connect to the on-road NCN 76 route the goes through Prestonpans.
- A Toucan Crossing is being proposed east of the bus stops to allow cyclists travelling west from Prestonpans to cross over and join the route towards Levenhall. This crossing will also provide access to the John Muir Way.



1. ALL DIMENSIONS ARE IN METRES UNLESS STATED OTHERWISE. ALL LEVELS ARE IN METRES AND RELATE TO ORDANCE DATUM.
2. DO NOT SCALE FROM ANY DRAWING. WORK TO FIGURED DIMENSIONS ONLY.
3. ALL WORKS BY THE CONTRACTOR MUST BE CARRIED OUT IN SUCH A WAY THAT ALL REQUIREMENTS UNDER THE HEALTH AND SAFETY AT WORK ACT ARE SATISFIED.
4. ALL WORK IS TO BE CARRIED OUT IN COMPLIANCE WITH THE REQUIREMENTS OF THE STATUTORY AUTHORITIES AND CONSTRUCTION DESIGN AND MANAGEMENT REGULATIONS.
5. SERVICE INFORMATION IS INTERPOLATED FROM INFORMATION RECEIVED FROM THE UTILITY PROVIDERS, AND AS SUCH NO GUARANTEE OF THEIR ACCURACY CAN BE GIVEN. CONTRACTOR TO SATISFY THEMSELVES AS TO THE ACCURACY OF SUCH INFORMATION.

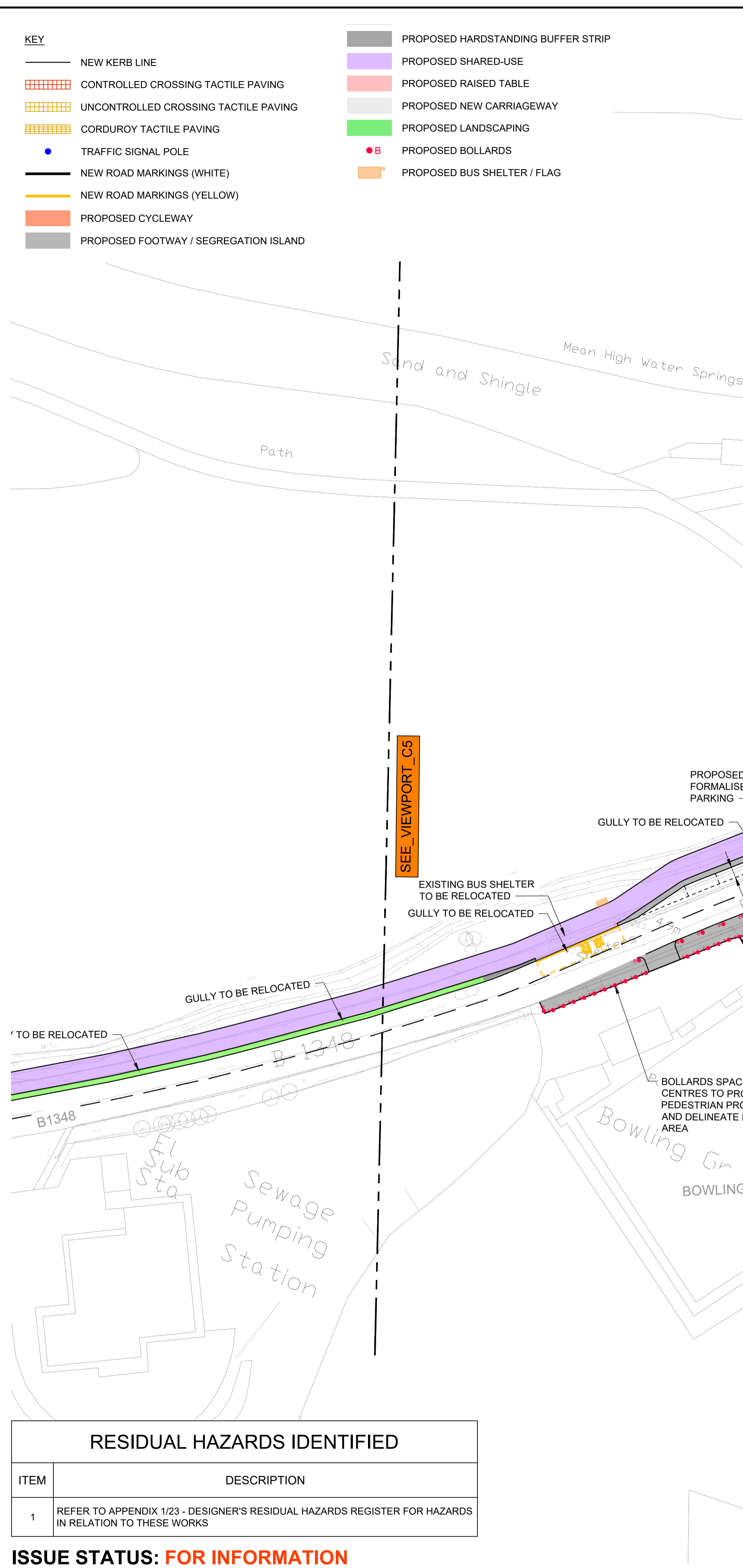
NO	DATE	DESCRIPTION
2	06/01/2025	CLIENT REQUIREMENT
1	05/12/2024	FOR CONSULTATION
I/R	DATE	DESCRIPTION

60726596

LEVENHALL TO PRESTONPANS
 GENERAL ARRANGEMENT
 SHEET 6 OF 6

60723924-SHT-DES-CD-0701-006

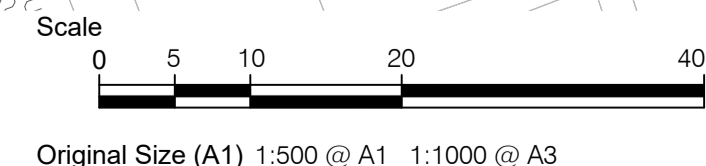
KEY	
	NEW KERB LINE
	CONTROLLED CROSSING TACTILE PAVING
	UNCONTROLLED CROSSING TACTILE PAVING
	CORDUROY TACTILE PAVING
	TRAFFIC SIGNAL POLE
	NEW ROAD MARKINGS (WHITE)
	NEW ROAD MARKINGS (YELLOW)
	PROPOSED CYCLEWAY
	PROPOSED FOOTWAY / SEGREGATION ISLAND
	PROPOSED HARDSTANDING BUFFER STRIP
	PROPOSED SHARED-USE
	PROPOSED RAISED TABLE
	PROPOSED NEW CARRIAGEWAY
	PROPOSED LANDSCAPING
	PROPOSED BOLLARDS
	PROPOSED BUS SHELTER / FLAG



RESIDUAL HAZARDS IDENTIFIED	
ITEM	DESCRIPTION
1	REFER TO APPENDIX 1/23 - DESIGNER'S RESIDUAL HAZARDS REGISTER FOR HAZARDS IN RELATION TO THESE WORKS

ISSUE STATUS: FOR INFORMATION

VIEWPORT D



This drawing has been prepared for the use of AECOM's client. It may not be used, modified, reproduced or relied upon by third parties, except as agreed by AECOM or as required by law. AECOM accepts no responsibility, and denies any liability, whatsoever, to any party that uses or relies on this drawing without AECOM's express written consent. All measurements must be obtained from the stated dimensions.

File name: \\NA.AECOM\NET\COM\LF\SE\EA\EDINBURGH\UKED\4DCS\PROJECTS\C160723924_SXL_LHALL_TO_PRESTONPANS\900_CAD_GIS\910_CAD\20-SHEETS\60723924-SHT-DES-CD-0700-P1-001-004
 4 SHEETS DWG
 Last saved by: JOSENF Last Plotter: 2025-01-08
 ISO A1 594mm x 841mm
 Approved: PM
 Checked: FJ
 Designer: ST
 Project Management Initials: