

Appendix 3

East Lothian Play Sufficiency Assessment Maps

KEY



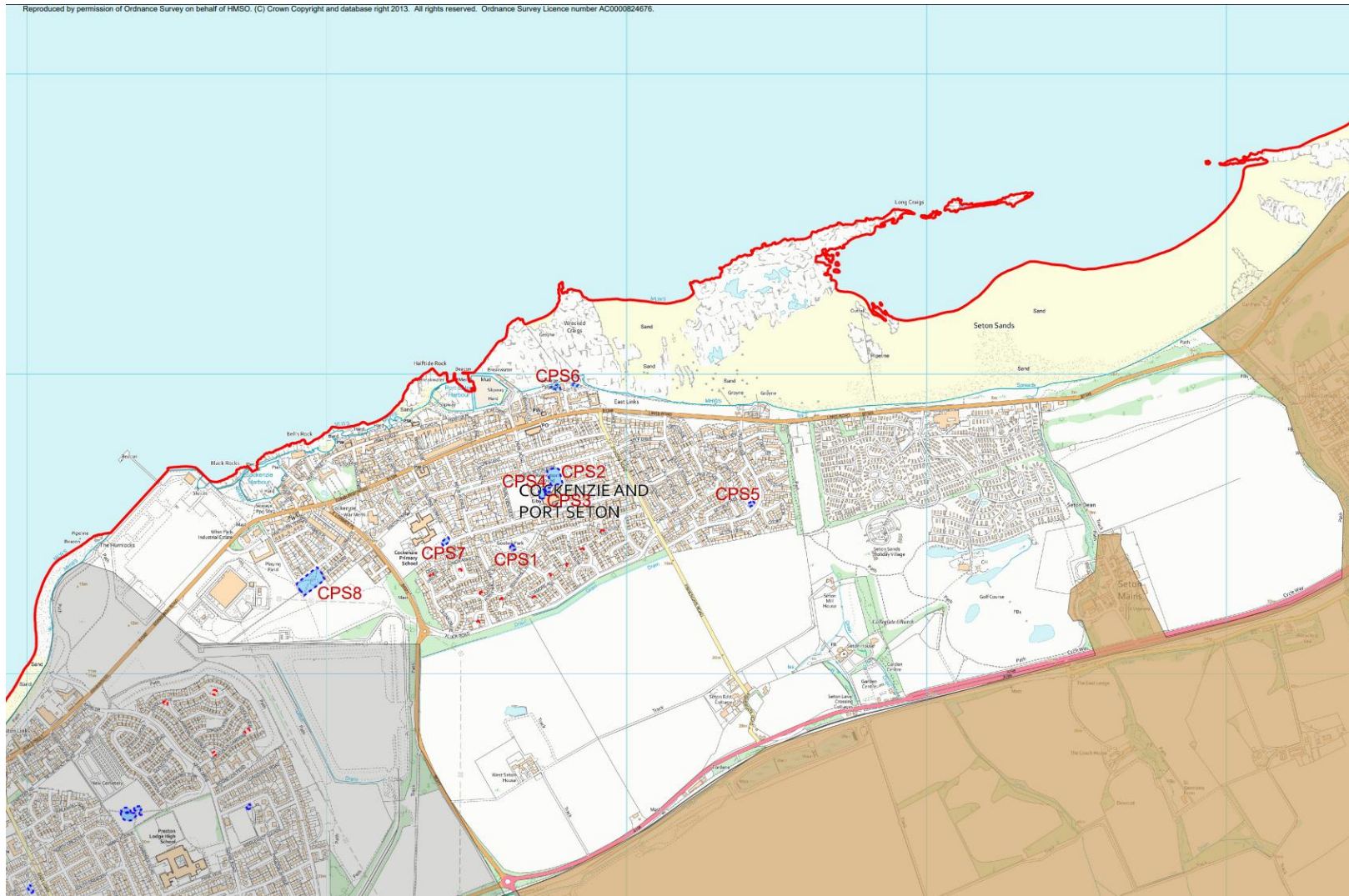
Formal play areas under ELC management / ownership



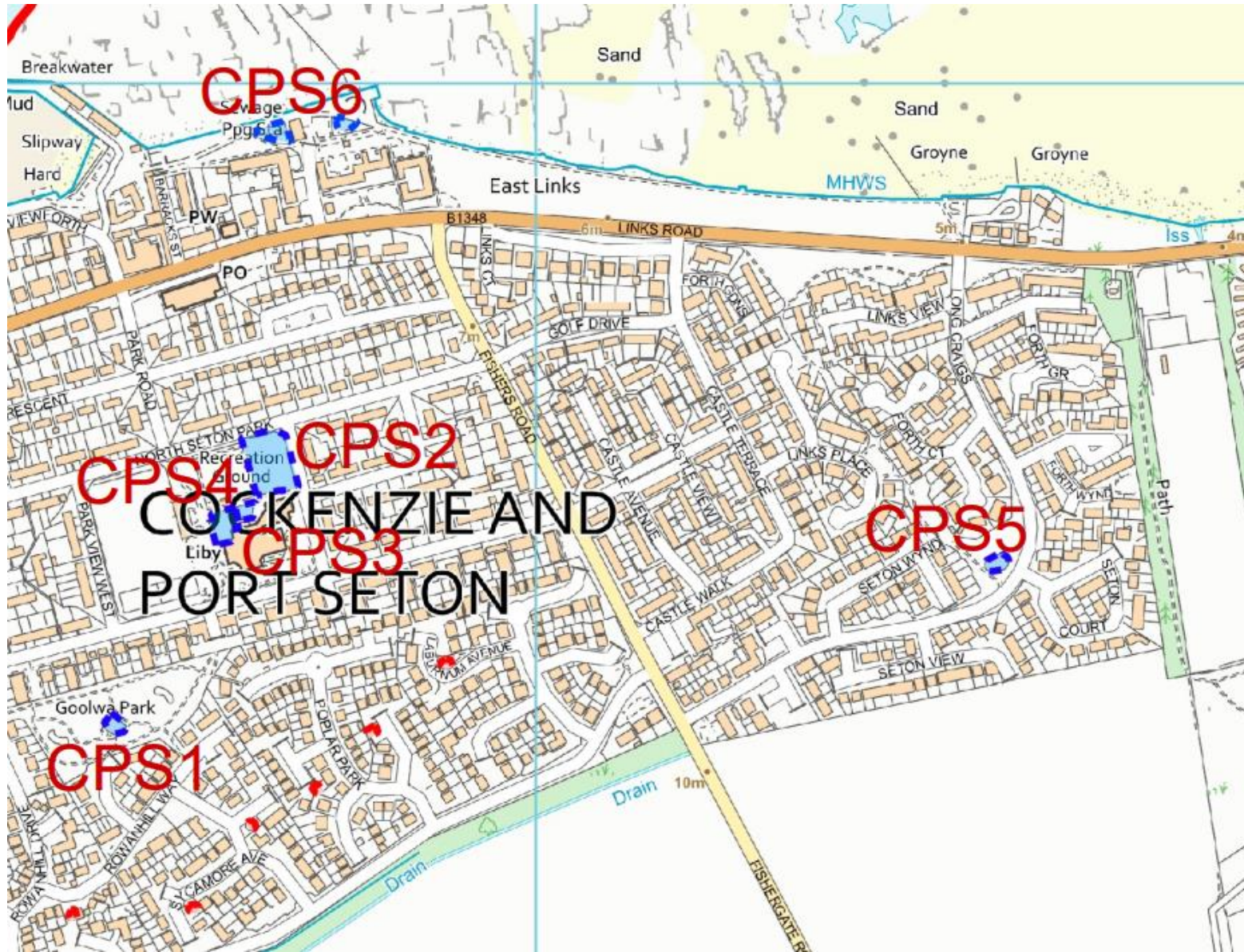
Privately owned/managed formal play areas

1. Cockenzie and Port Seton Community Council Area

Ref No	Formal Play Space	Play Space Type*	Play Equipment Target Age Range
CPS1	Goolwa Park	Small neighbourhood play space	0-15 years
CPS2	King George V Older Children Play Space	Larger neighbourhood play space	5-17 years
CPS3	King George V Toddler Park	Larger neighbourhood play space	0-4 years
CPS4	King George V Park Skate Park	Specific interest play space	5-17 years
CPS5	Long Craigs	Small neighbourhood play space	0-4 years
CPS6	Promenade	Larger neighbourhood play space	0-11 years
CPS7	South Seton Park	Larger neighbourhood play space	0-4 years
CPS8	Whin Park	Larger neighbourhood play space	0-15 years



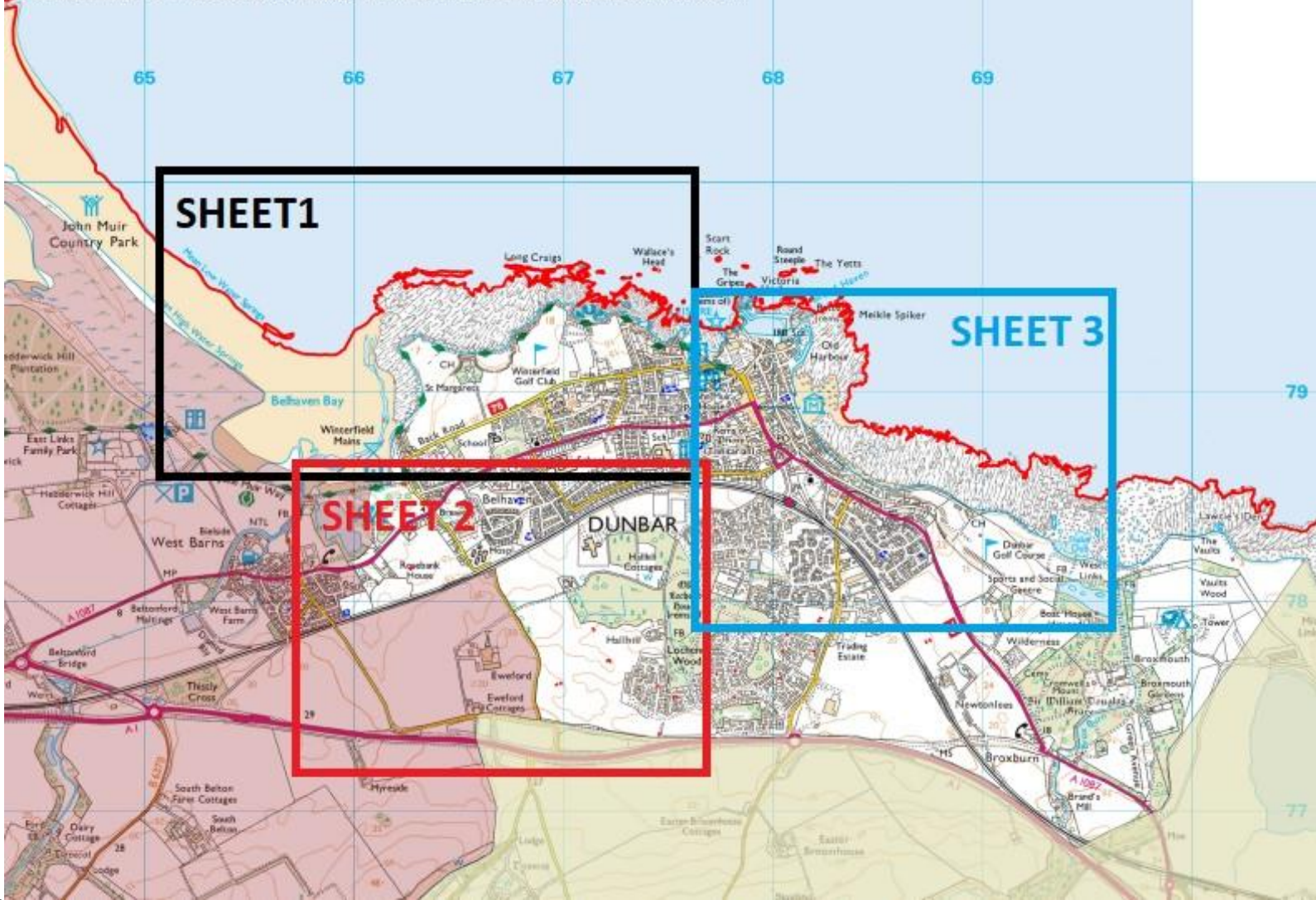


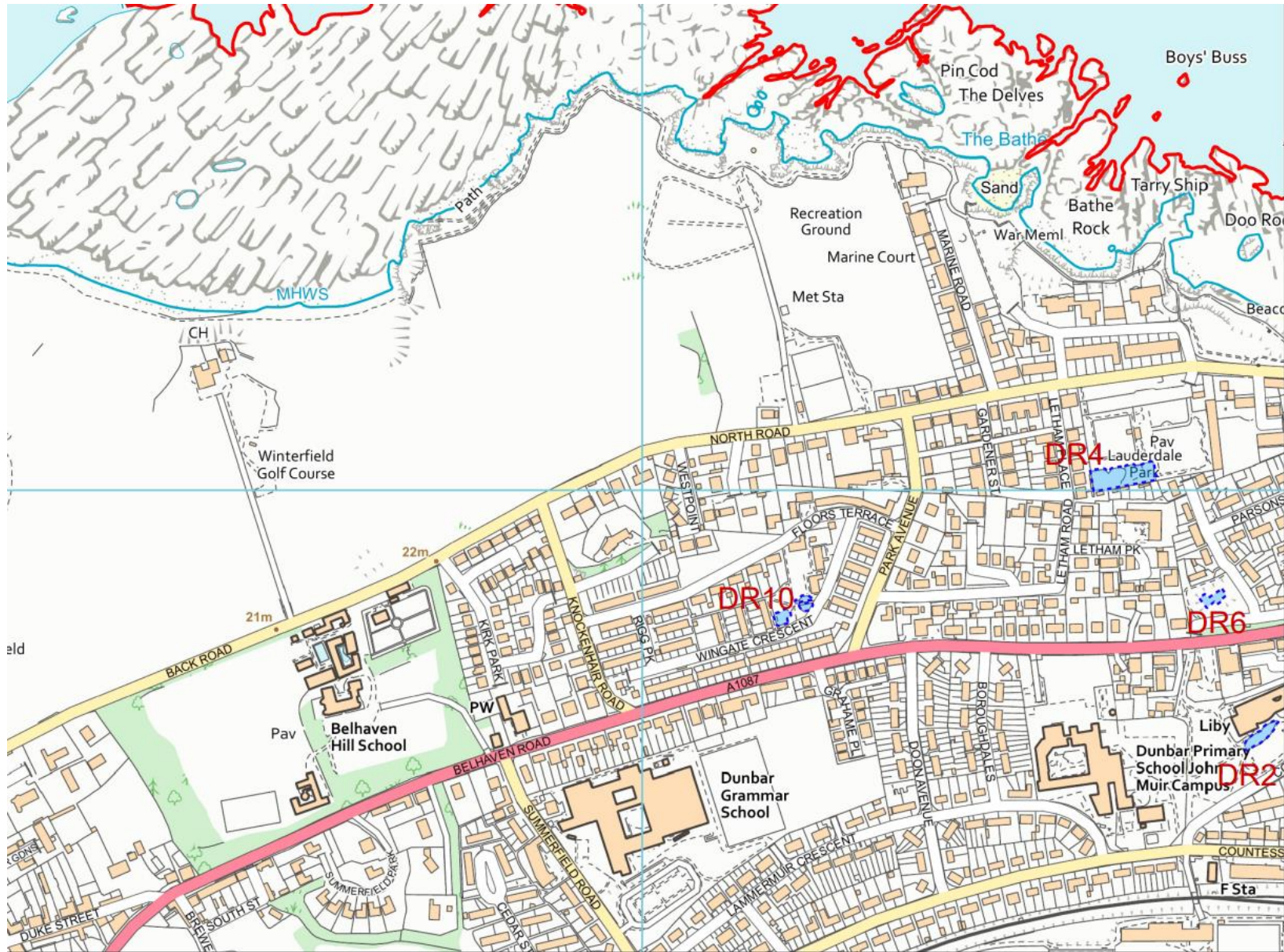


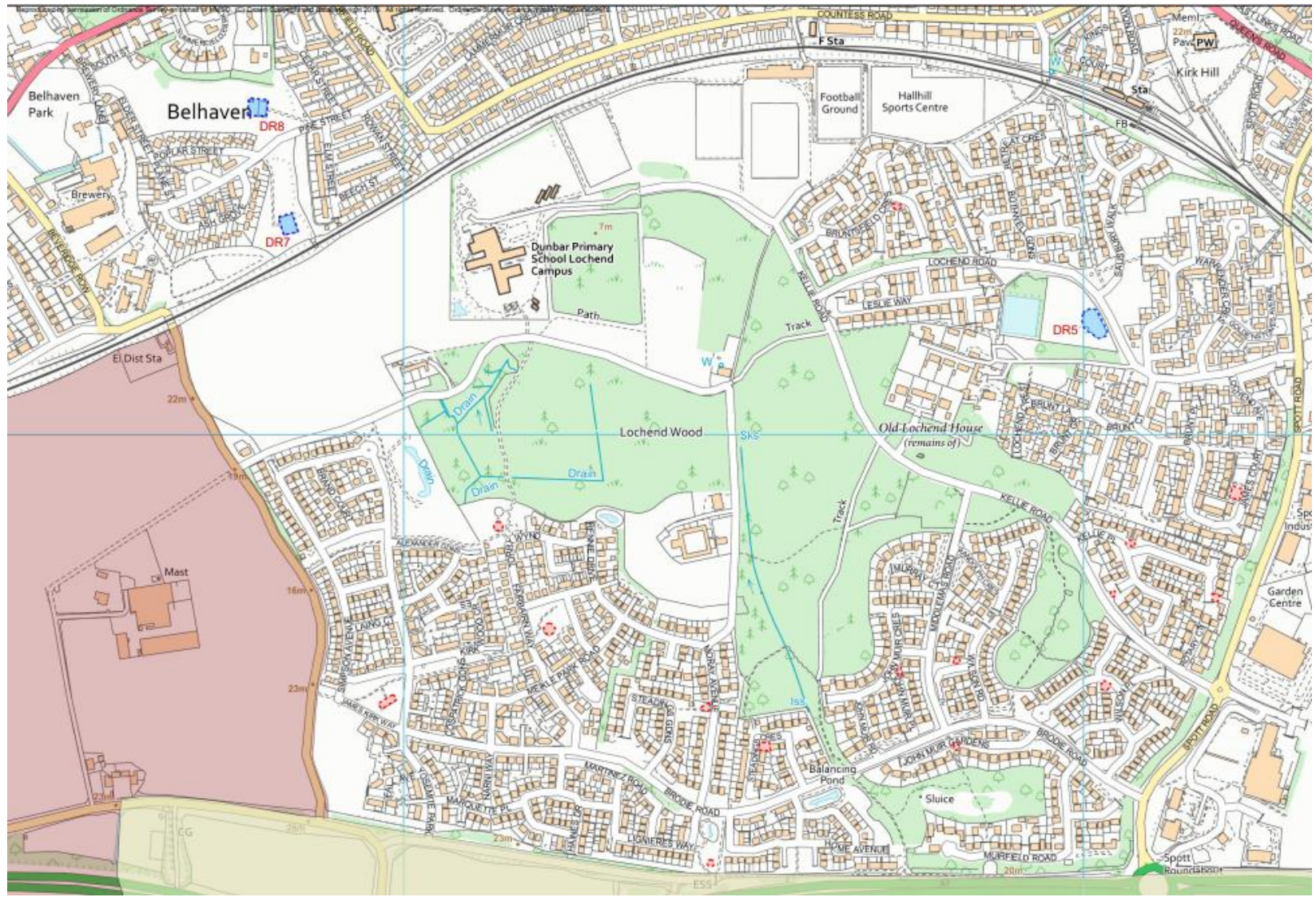
COCKENZIE AND PORT SETON

2 Dunbar Community Council Area

Ref No	Formal Play Space	Play Space Type*	Play Equipment Target Age Range
DR1	Beachmont Place	Small neighbourhood play space	0-4 years
DR2	Bleachingfield	Larger neighbourhood play space	0-11 years
DR3	East Beach Dunbar	Larger neighbourhood play space	0-11 years
DR4	Lauderdale Park	Destination play space	0-15 years
DR5	Lochend Road Play Area	Destination play space	0-15 years
DR6	Parsons Pool	Larger neighbourhood play space	0-11 years
DR7	Pine Street	Larger neighbourhood play space	0-11 years
DR8	Pine Street Skate Park, MUGA and shelter	Specific interest play space	5-17 years
DR9	Queen's Place	Larger neighbourhood play space	5-15 years
DR10	Wingate Crescent	Larger neighbourhood play space	0-11 years







Reproduced by permission of Ordnance Survey on behalf of Her Majesty's Crown Copyright and Database Right 2013. All rights reserved. Ordnance Survey Licence number AC00008246/6.



DUNBAR

DR3

DR9

DR1

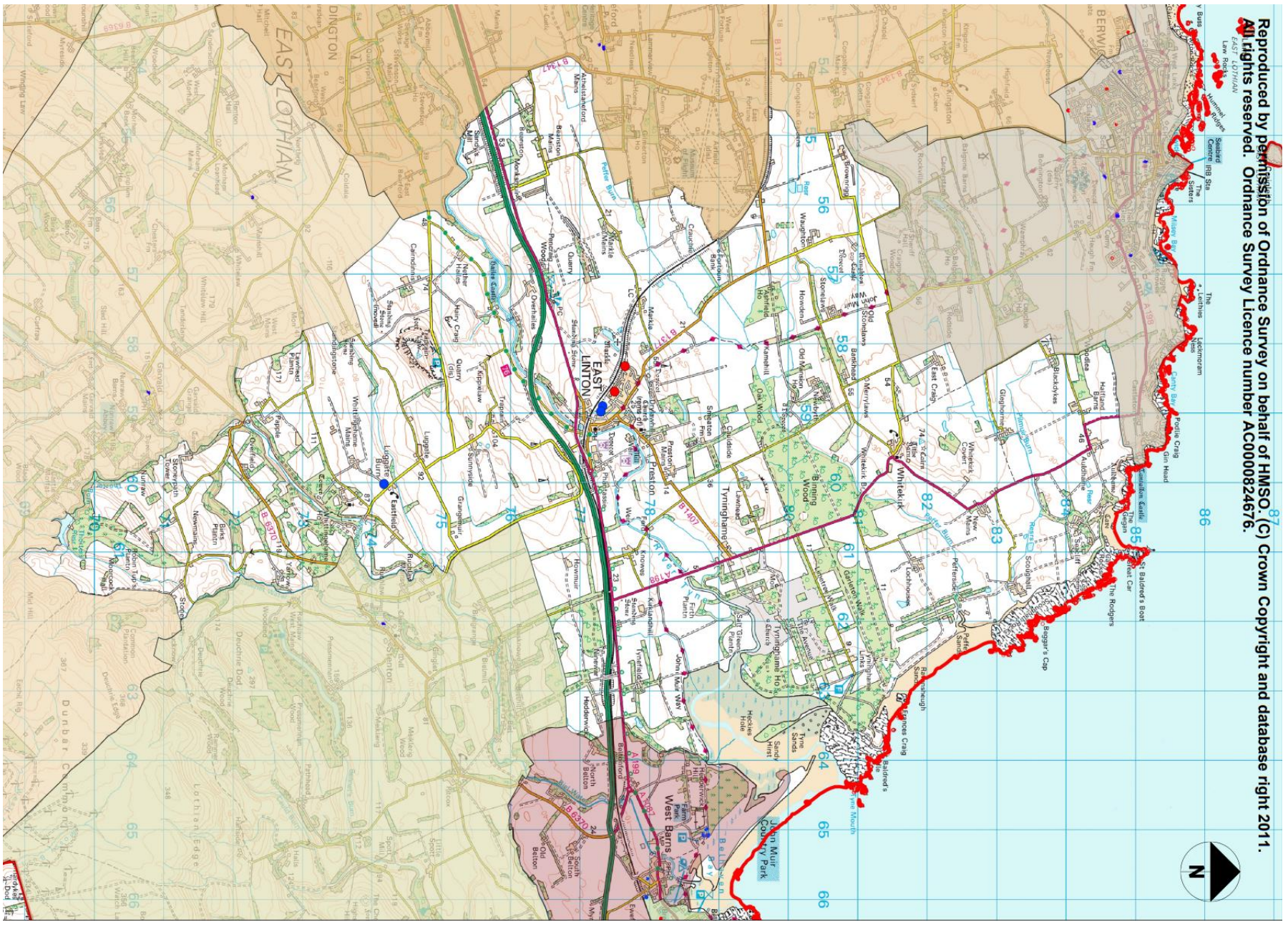
Mid Links

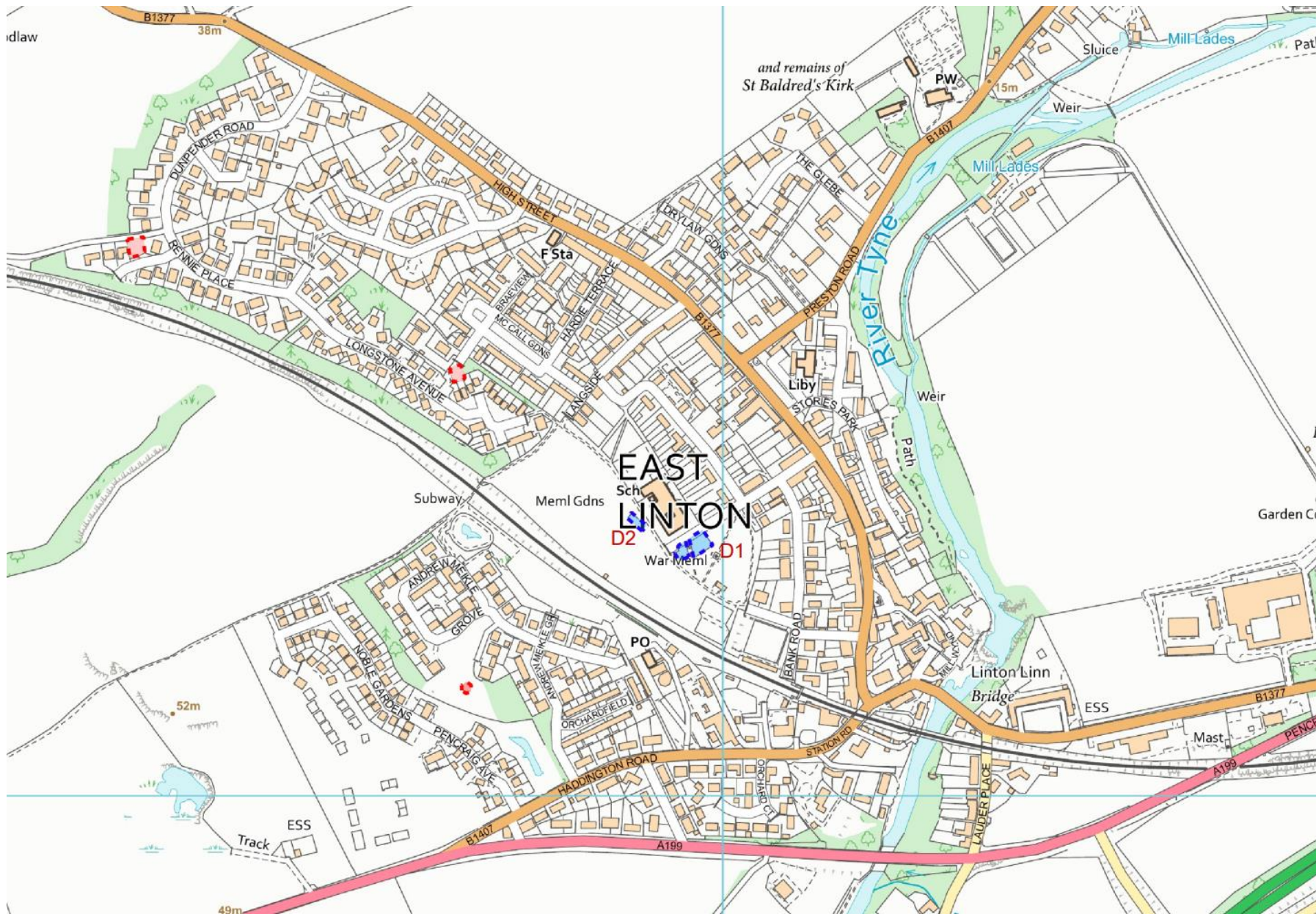
Path

3 Dunpender Community Council Area (East Linton, Whittingehame)

Ref No	Formal Play Space	Play Space Type*	Play Equipment Target Age Range
D1	East Linton Play Space	Larger neighbourhood play space	0-17 years
D2	East Linton Skate Park	Specific interest play space	0-17 years
D3	Whittingehame	Small neighbourhood play space	0-11 years

Reproduced by permission of Ordnance Survey on behalf of HMSO. (C) Crown Copyright and database right 2011.
All rights reserved. Ordnance Survey Licence number AC0000824676.

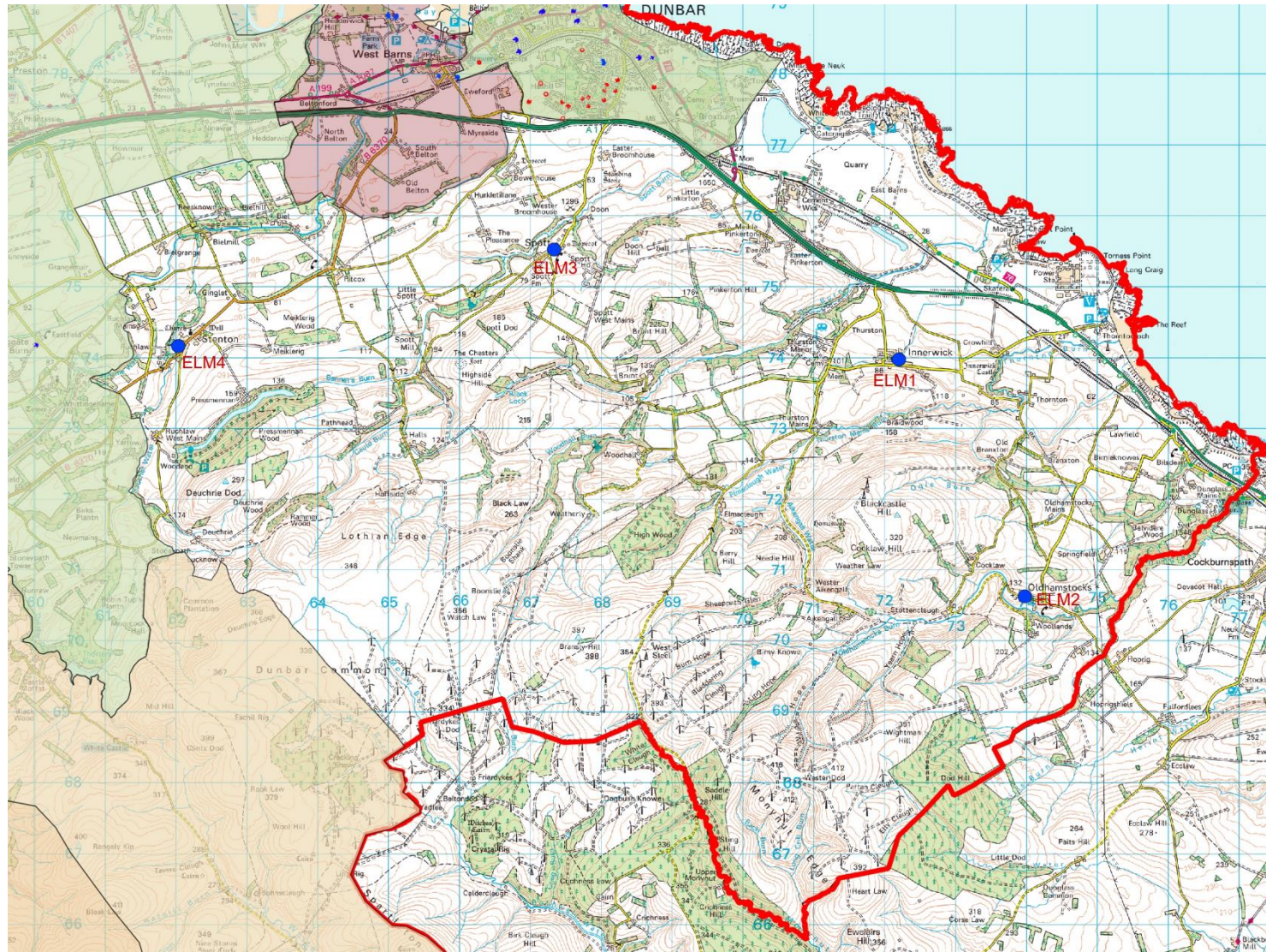


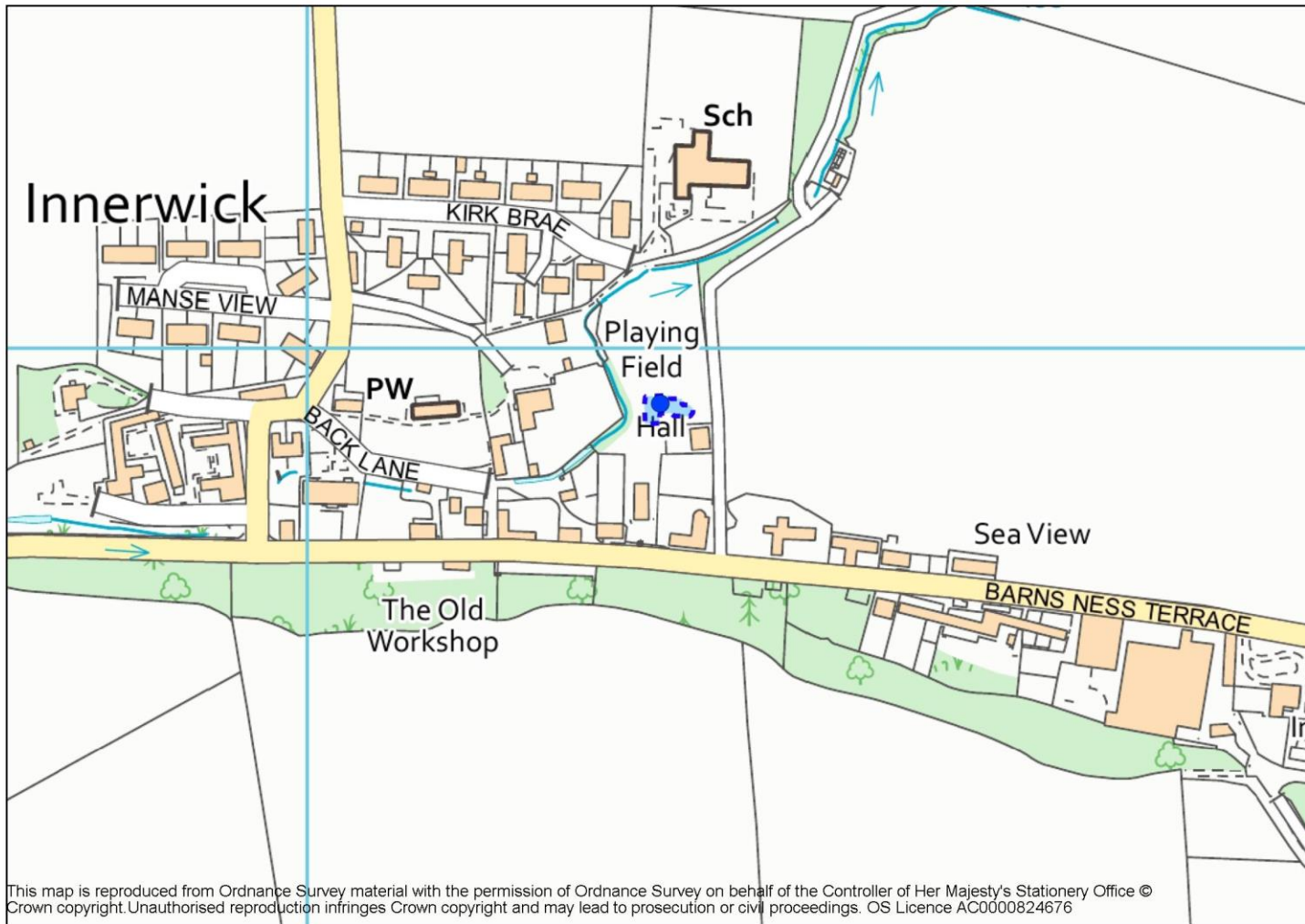




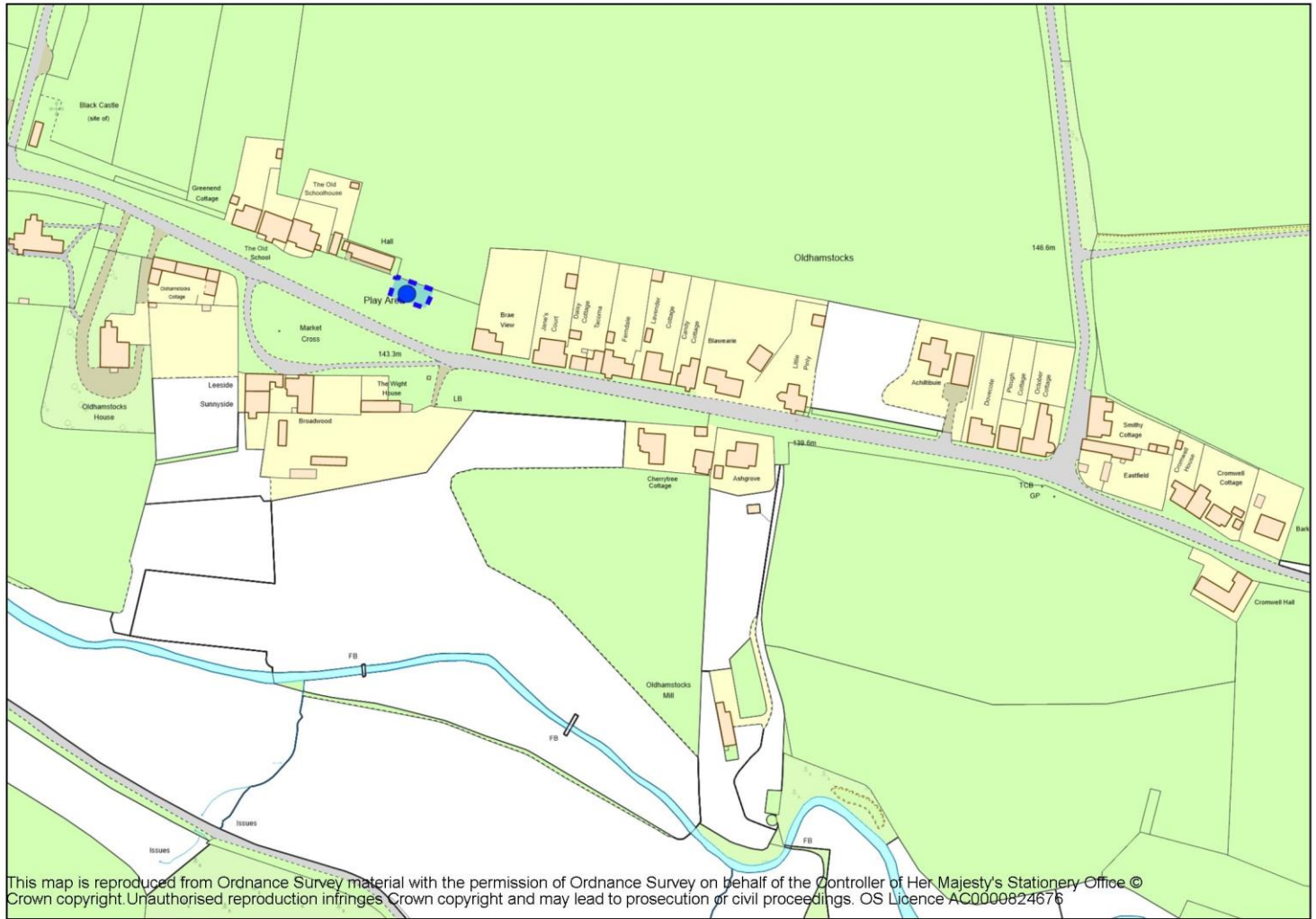
4 East Lammermuir Community Council Area

Ref No	Formal Play Space	Play Space Type*	Play Equipment Target Age Range
ELM1	Innerwick Play Area	Larger neighbourhood play space	0-17 years
ELM2	Oldhamstocks	Larger neighbourhood play space	0-11 years
ELM3	Spott	Larger neighbourhood play space	0-11 years
ELM4	Stenton	Larger neighbourhood play space	0-11 years

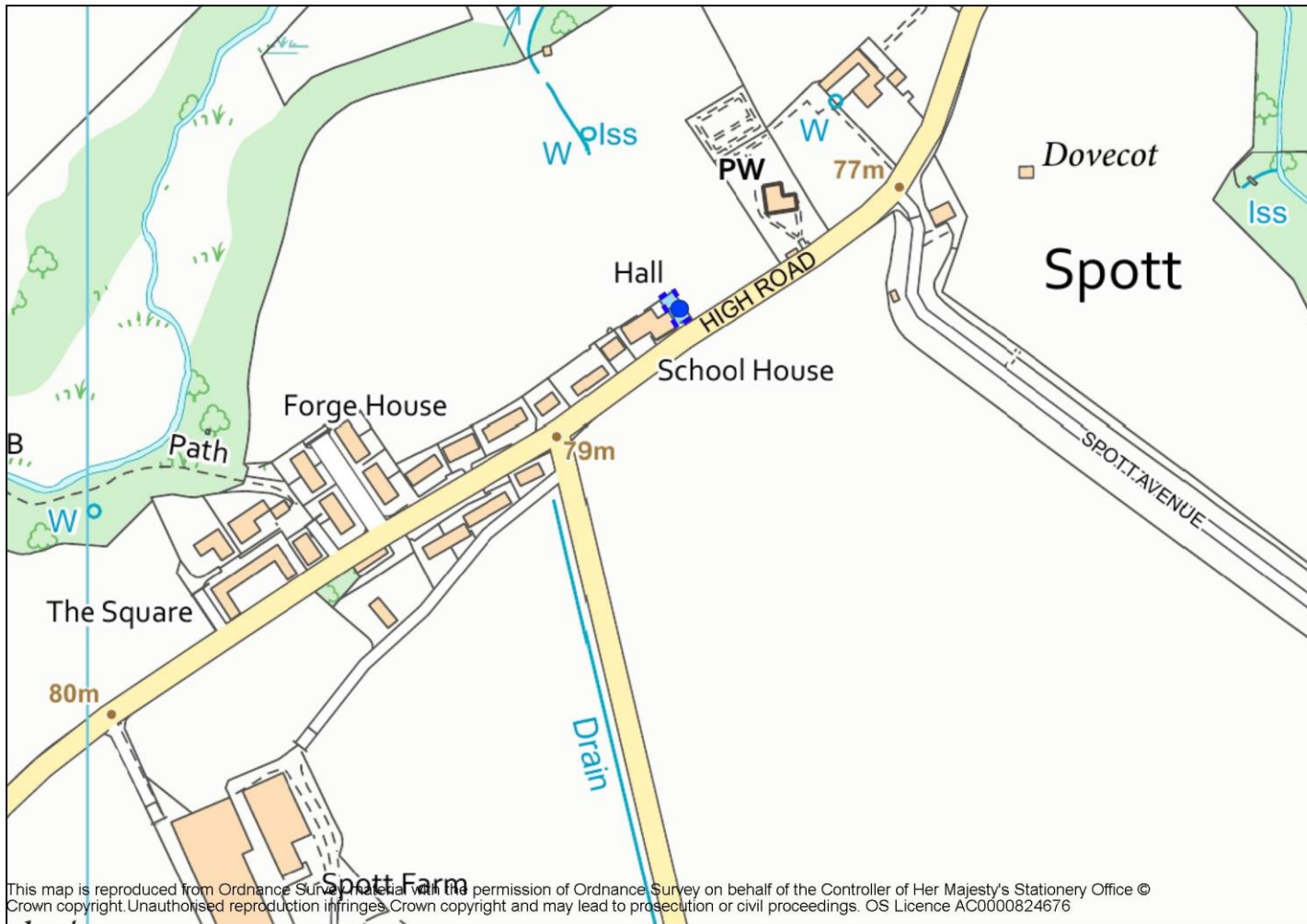




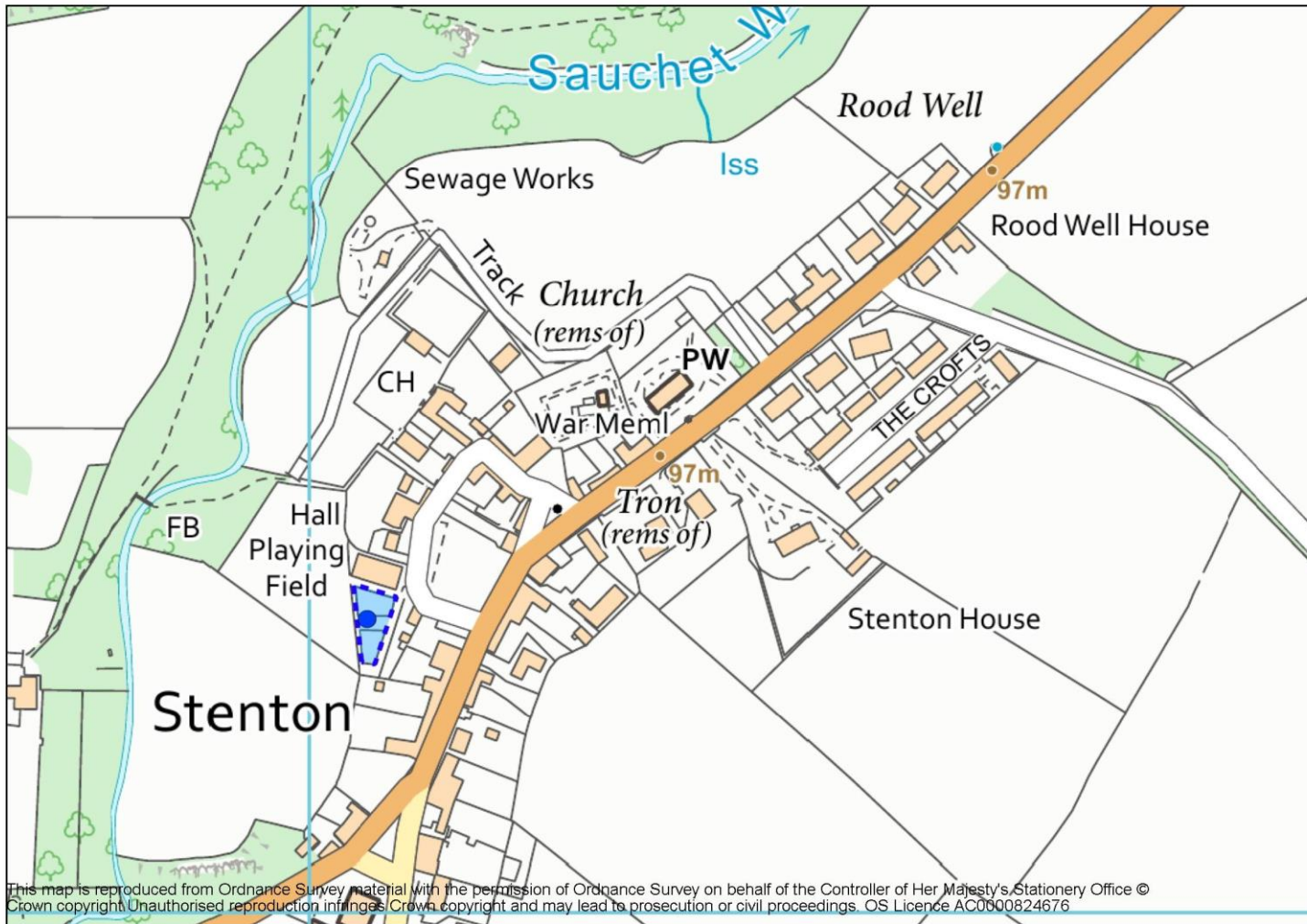
This map is reproduced from Ordnance Survey material with the permission of Ordnance Survey on behalf of the Controller of Her Majesty's Stationery Office © Crown copyright. Unauthorised reproduction infringes Crown copyright and may lead to prosecution or civil proceedings. OS Licence AC0000824676



This map is reproduced from Ordnance Survey material with the permission of Ordnance Survey on behalf of the Controller of Her Majesty's Stationery Office © Crown copyright. Unauthorised reproduction infringes Crown copyright and may lead to prosecution or civil proceedings. OS Licence AC0000824676

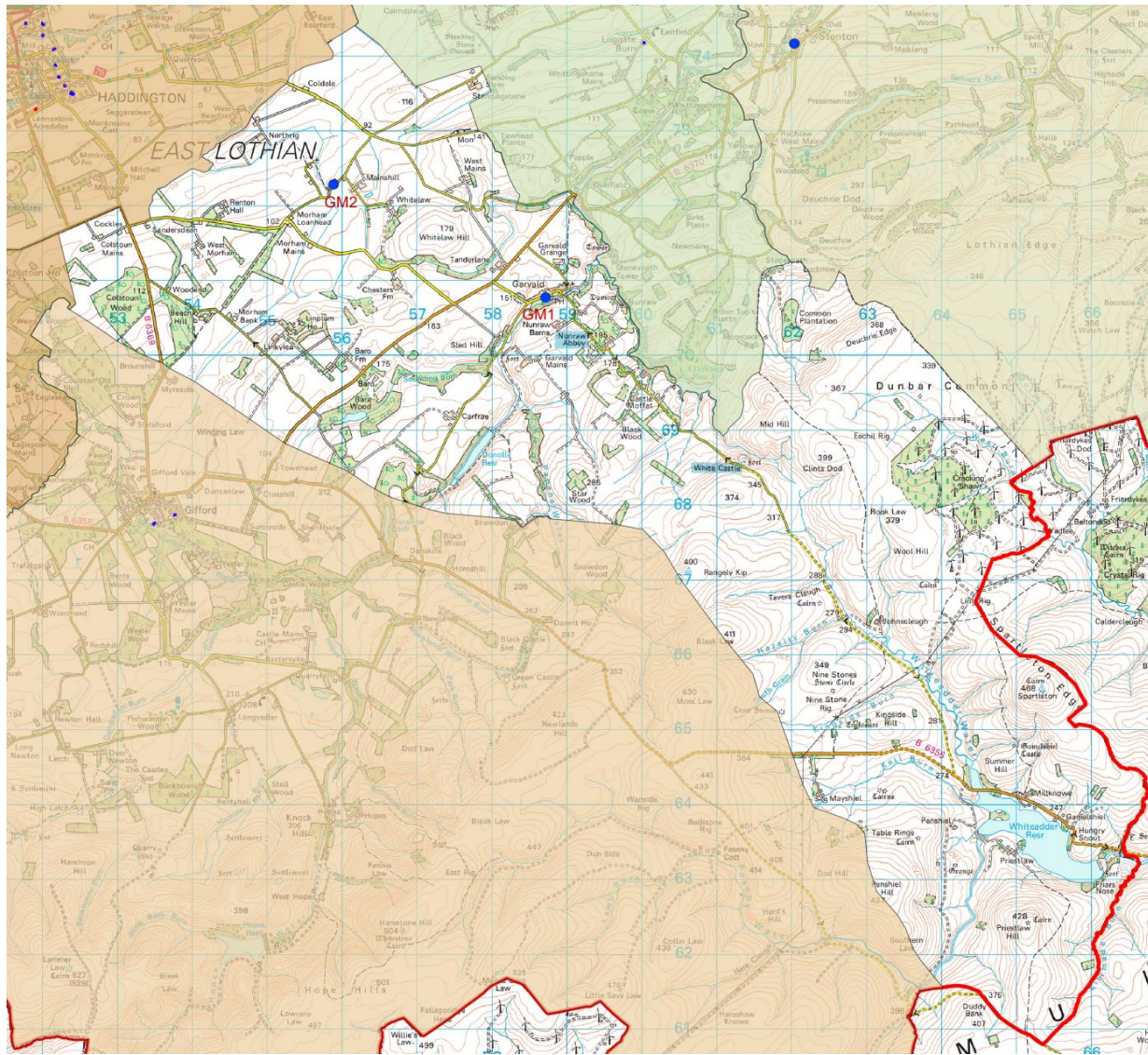


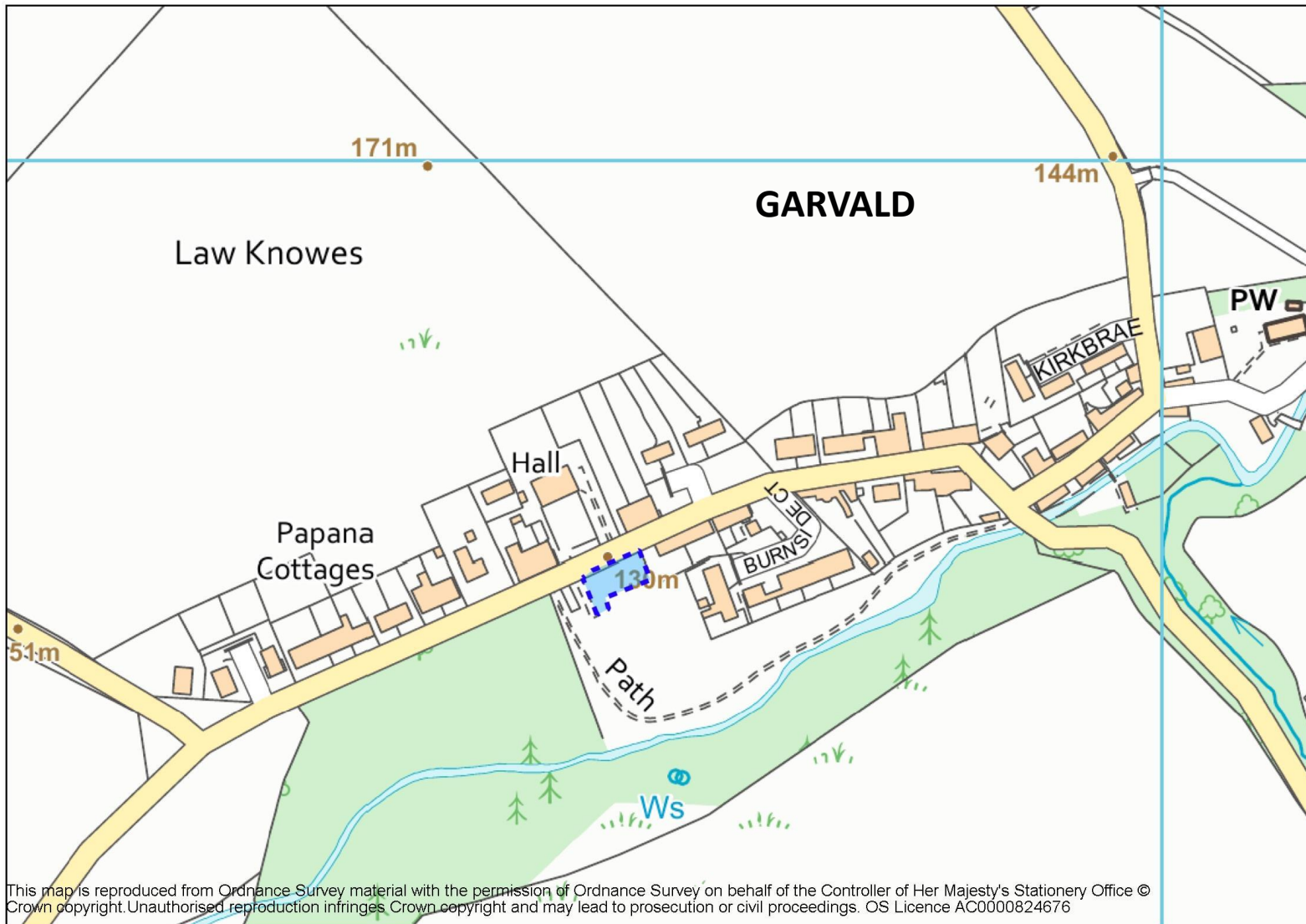
This map is reproduced from Ordnance Survey material with the permission of Ordnance Survey on behalf of the Controller of Her Majesty's Stationery Office © Crown copyright. Unauthorised reproduction infringes Crown copyright and may lead to prosecution or civil proceedings. OS Licence AC0000824676



5 Garvald and Morham Community Council Area

Ref No	Formal Play Space	Play Space Type*	Play Equipment Target Age Range
GM1	Garvald Play Area	Larger neighbourhood play space	0-17 years
GM2	Morham Play Area	Larger neighbourhood play space	5-17 years





This map is reproduced from Ordnance Survey material with the permission of Ordnance Survey on behalf of the Controller of Her Majesty's Stationery Office © Crown copyright. Unauthorised reproduction infringes Crown copyright and may lead to prosecution or civil proceedings. OS Licence AC0000824676

6 Gifford Community Council Area

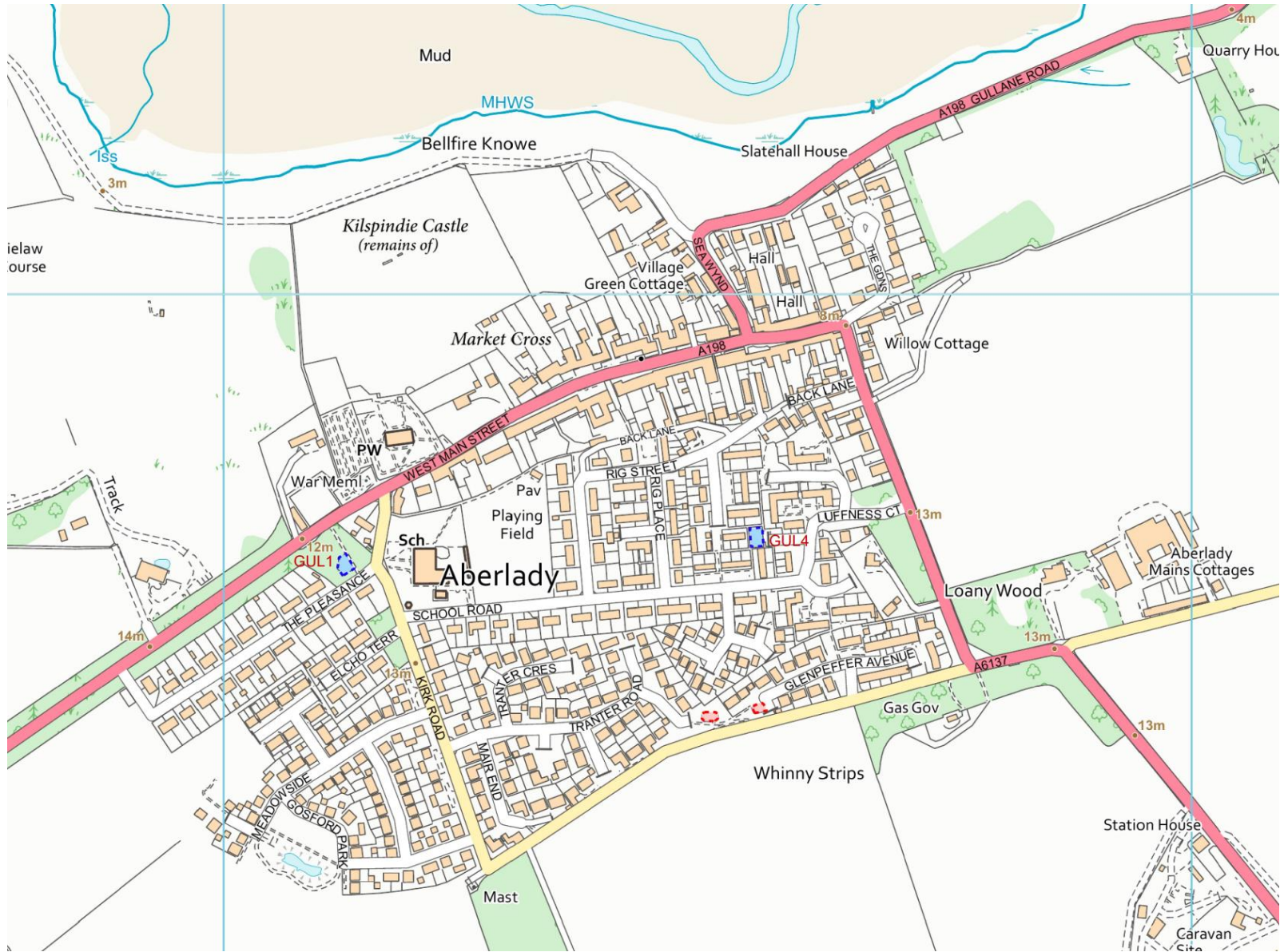
Ref No	Formal Play Space	Play Space Type*	Play Equipment Target Age Range
GD1	Gifford Play Park	Destination play space	0-17 years
GD2	Walden Terrace	Larger neighbourhood play space	0-17 years

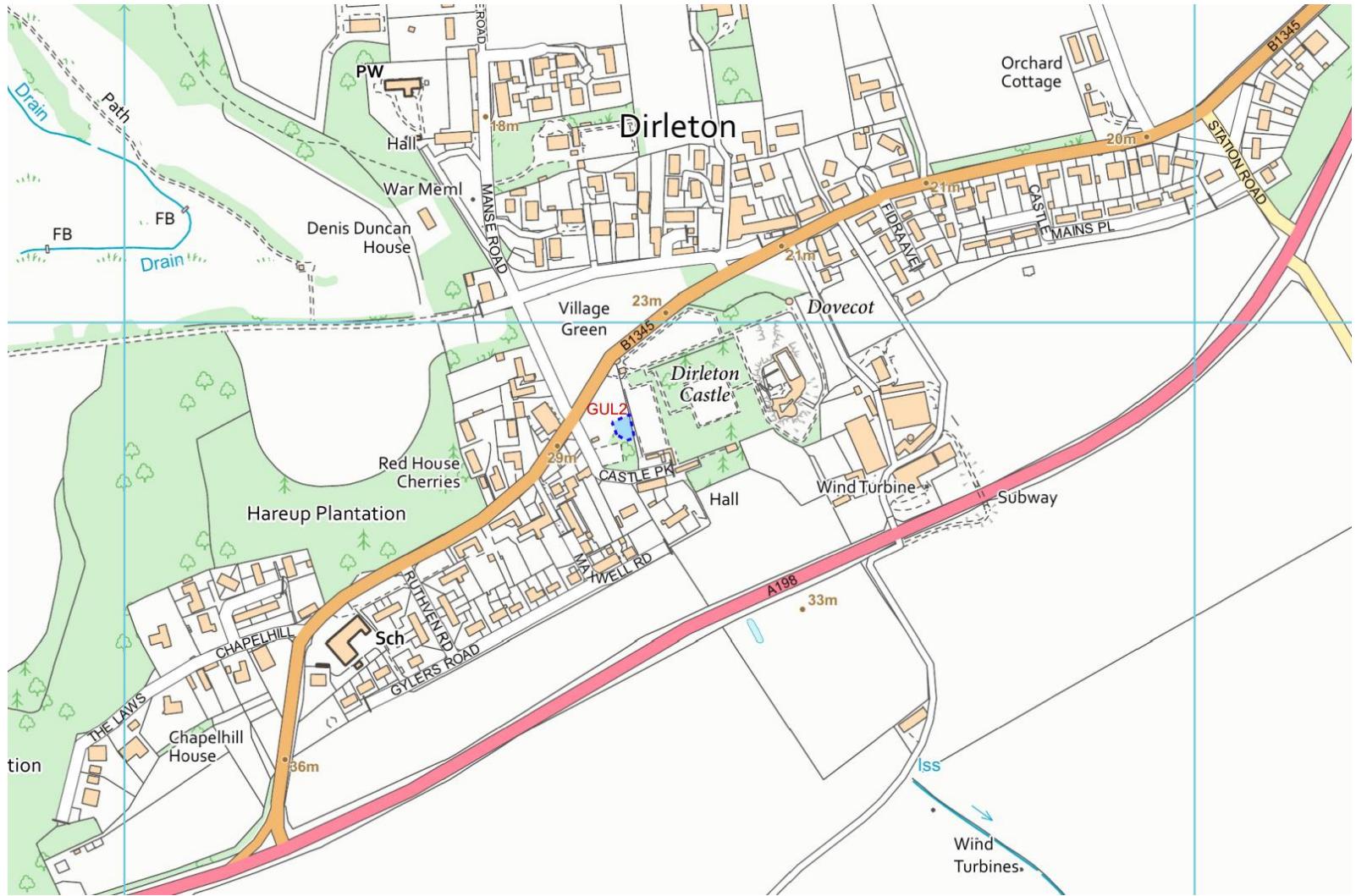


7 Gullane Area Community Council Area

Ref No	Formal Play Space	Play Space Type*	Play Equipment Target Age Range
GUL1	Aberlady Pleasance	Larger neighbourhood play space	0-11 years
GUL2	Dirleton	Larger neighbourhood play space	0-17 years
GUL3	Goose Green, Gullane	Larger neighbourhood play space	0-11 years
GUL4	Luffness Court Aberlady	Larger neighbourhood play space	0-11 years
GUL5	Muirfield	Larger neighbourhood play space	0-17 years
GUL6	Yellowcraig	Larger neighbourhood play space	0-11 years

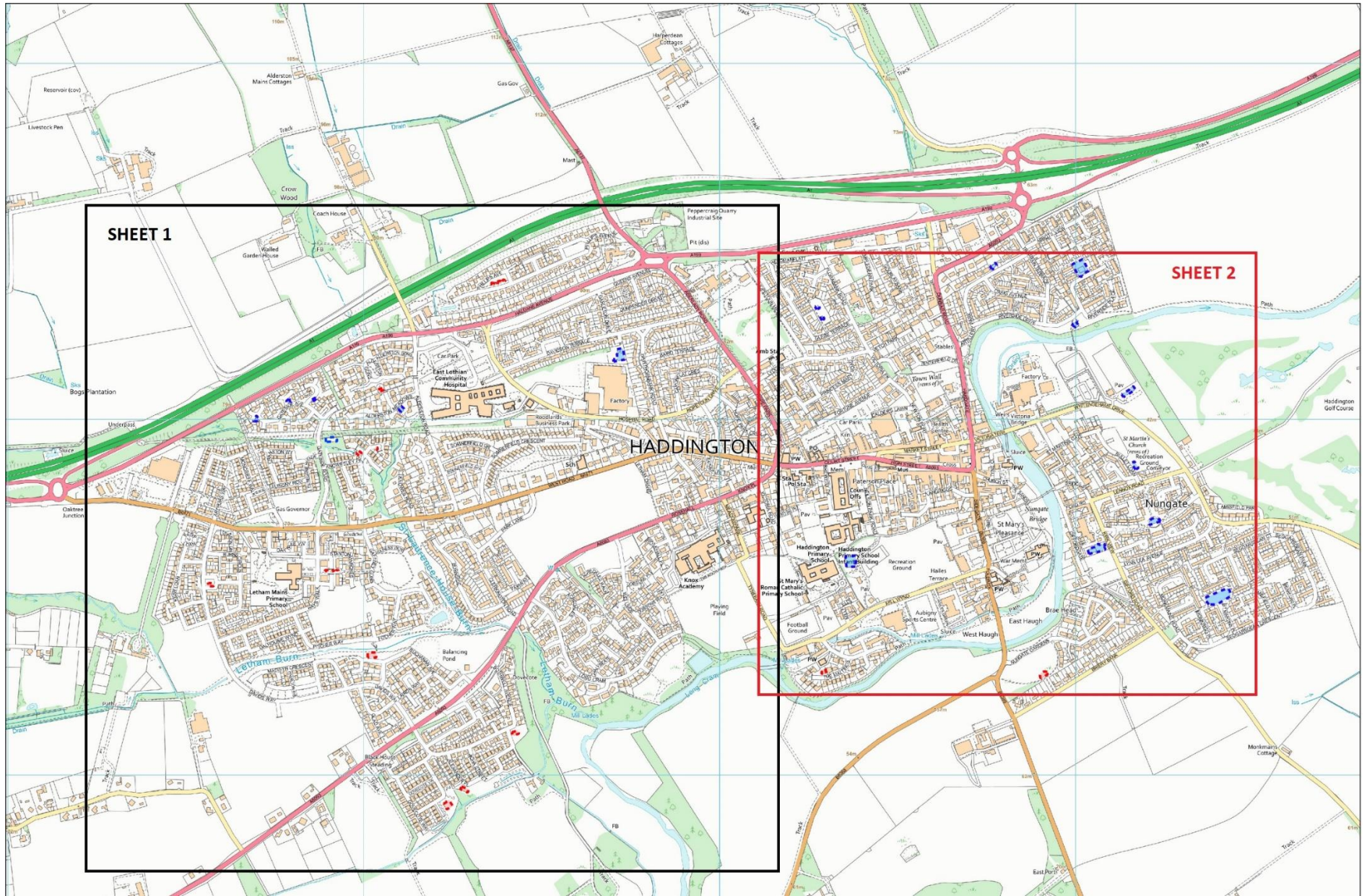






8 Haddington District Community Council Area

Ref No	Formal Play Space	Play Space Type*	Play Equipment Target Age Range
HAD1	Alderston Meadows	Small neighbourhood play space	0-4 years
HAD2	Artillery Park	Small neighbourhood play space	0-4 years
HAD3	Davidson Terrace	Larger neighbourhood play space	0-17 years
HAD4	Gateside Road	Larger neighbourhood play space	0-17 years
HAD5	Gateside (toddler area 2)	Small neighbourhood play space	0-4 years
HAD6	Gateside (toddler area 3)	Small neighbourhood play space	0-4 years
HAD7	Gateside (toddler area 3)	Small neighbourhood play space	0-4 years
HAD8	Herdmanflatt	Larger neighbourhood play space	0-17 years
HAD9	Monksmains	Destination play space	0-17 years
HAD10	Neilson Park	Destination play space	0-17 years
HAD11	Nungate 1	Larger neighbourhood play space	0-11 years
HAD12	Nungate 2	Larger neighbourhood play space	5-17 years
HAD13	Riverside Drive 1	Larger neighbourhood play space	0-15 years
HAD14	Riverside Drive 2	Larger neighbourhood play space	0-11 years
HAD15	Whittingeham Drive	Small neighbourhood play space	0-17 years
HAD16	Whittingeham Drive Skatepark	Specific interest play space	5-17 years
HAD17	Athelstaneford	Larger neighbourhood play space	0-17 years



SHEET 1

SHEET 2

HADDINGTON

Nungate

Letham Burn

Reservoir (cov)

Almerston
Main Cottages

Harperston
Cottages

East Lothian
Community
Hospital

Letham Main
Primary
School

Haddington
Primary
School

St Mary's
Primary
School

Haddington
Golf Course

Livestock Pen

Coach House

Peppering Duany
Industrial Site

Factory

Factory

She Bogs
Plantation

Walled
Garden House

Woodlands
Park

St Mary's
Church

St Mary's
Church

Daktra
Junction

Gas Governor

Knapp
Academy

Recreation
Ground

Recreation
Ground

Drain

Drain

Drain

Drain

Drain

Drain

Drain

Drain

Drain

Drain

Drain

Drain

Drain

Drain

Drain

Drain

Drain

Drain

Drain

Drain

Drain

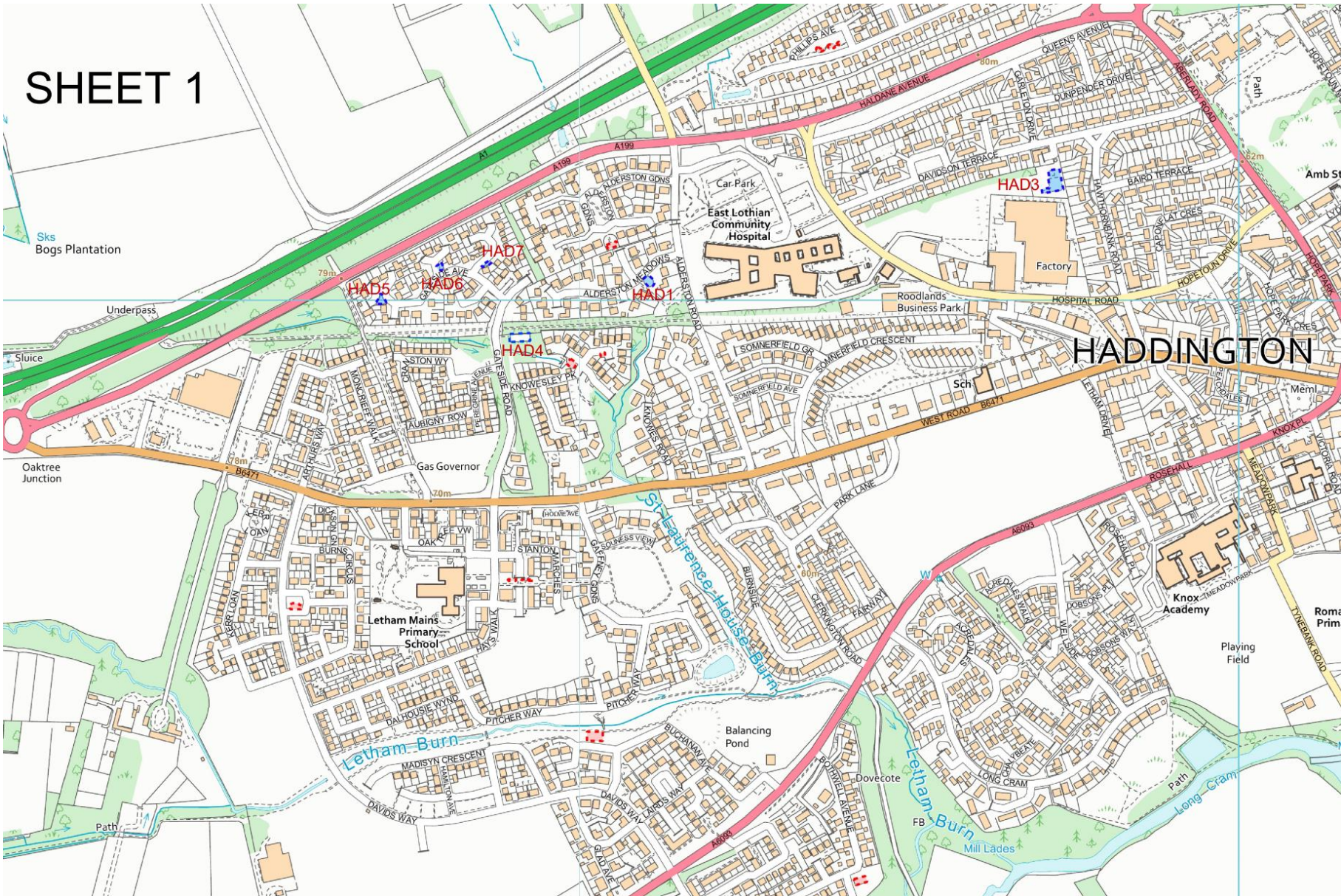
Drain

Drain

Drain

Drain

SHEET 1







Athelstaneford

HAD17

Recreation Ground

Play Area

Skatepark

Tennis Court

Bowling Green

Sports Pavilion

PC

GP

GP

GP

GP

GP

GP

GP

GP

GP

GP

GP

GP

GP

GP

GP

GP

GP

GP

GP

GP

GP

GP

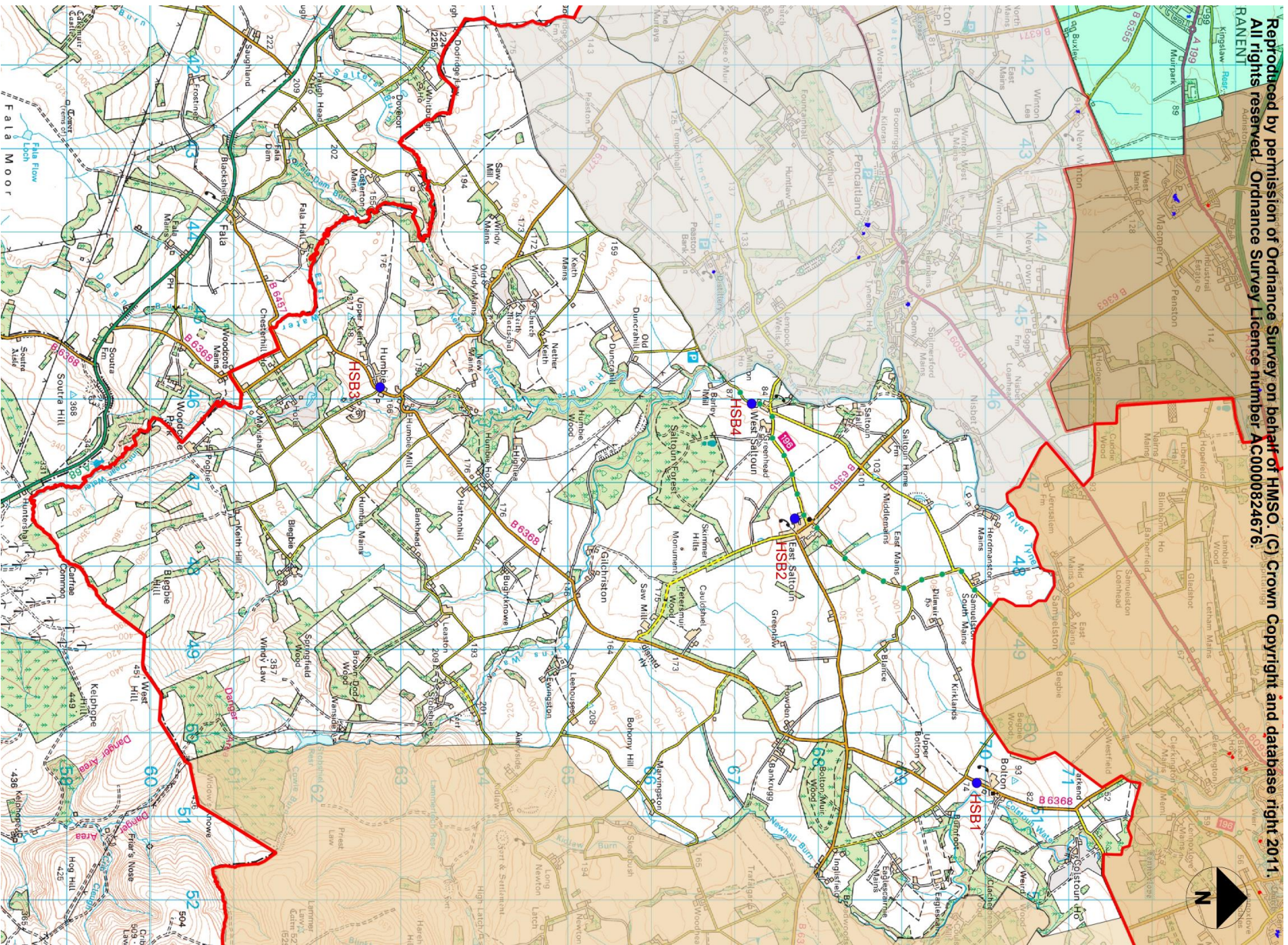
GP

GP

9 Humbie, East and West Saltoun and Bolton Community Council Area

Ref No	Formal Play Space	Play Space Type*	Play Equipment Target Age Range
HSB1	Bolton	Larger neighbourhood play space	0-11 years
HSB2	East Saltoun	Larger neighbourhood play space	0-15 years
HSB3	Humbie	Larger neighbourhood play space	0-11 years
HSB4	West Saltoun	Larger neighbourhood play space	0-11 years

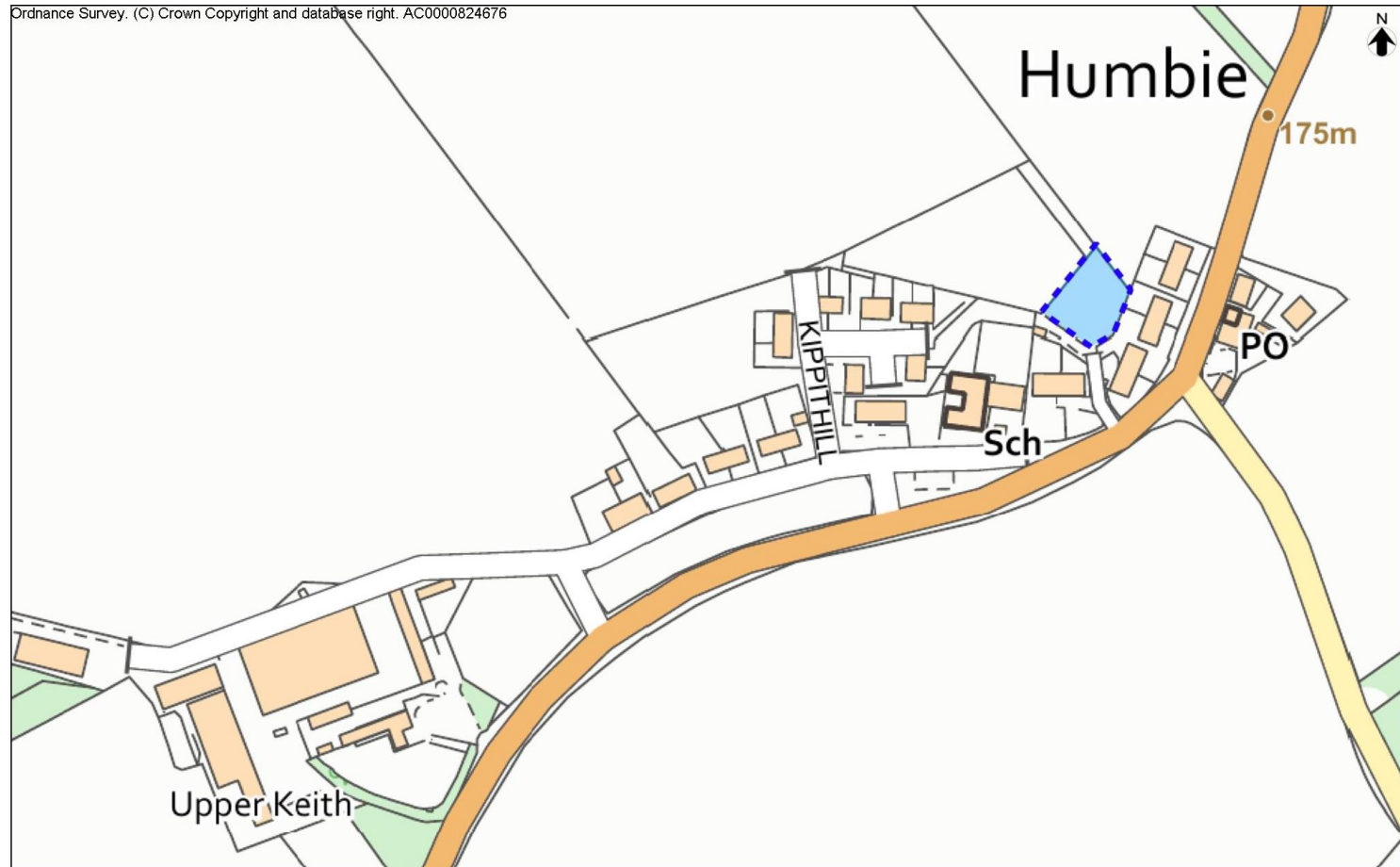
Reproduced by permission of Ordnance Survey on behalf of HMSO. (C) Crown Copyright and database right 2011.
All rights reserved. Ordnance Survey Licence number AC0000824676.

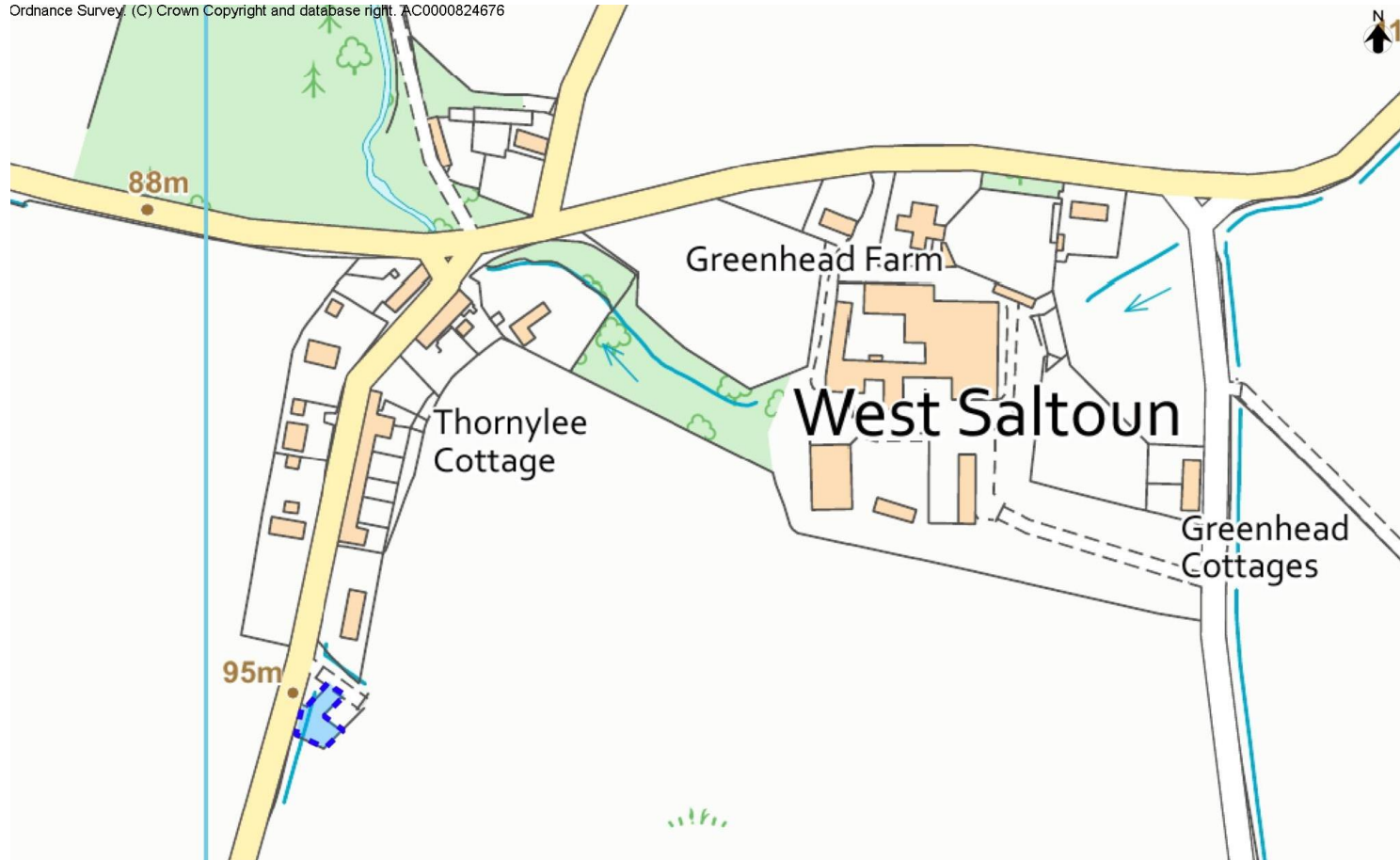




This map is reproduced from Ordnance Survey material with the permission of Ordnance Survey on behalf of the Controller of Her Majesty's Stationery Office © Crown copyright. Unauthorised reproduction infringes Crown copyright and may lead to prosecution or civil proceedings. OS Licence AC0000824676

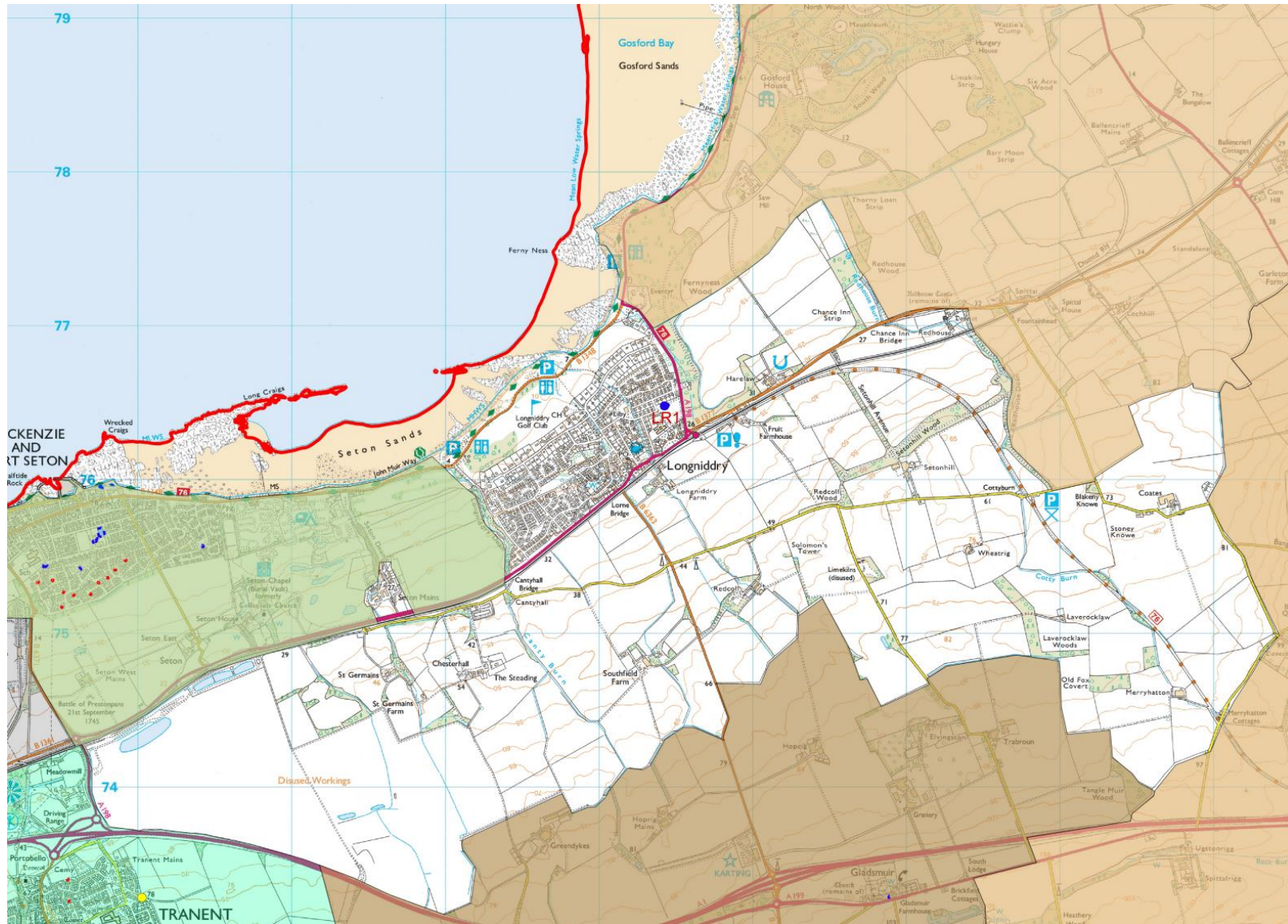


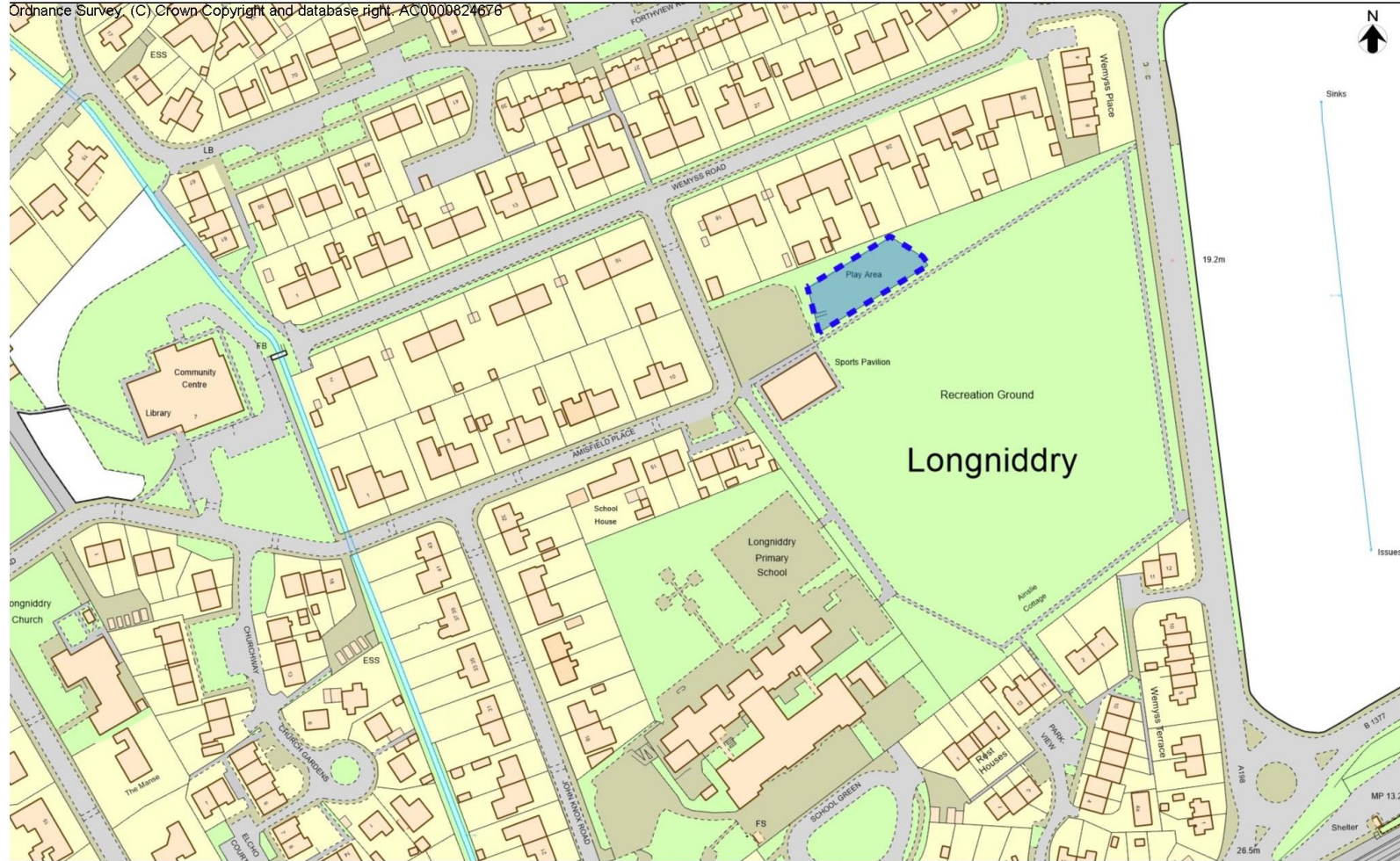




10 Longniddry Community Council Area

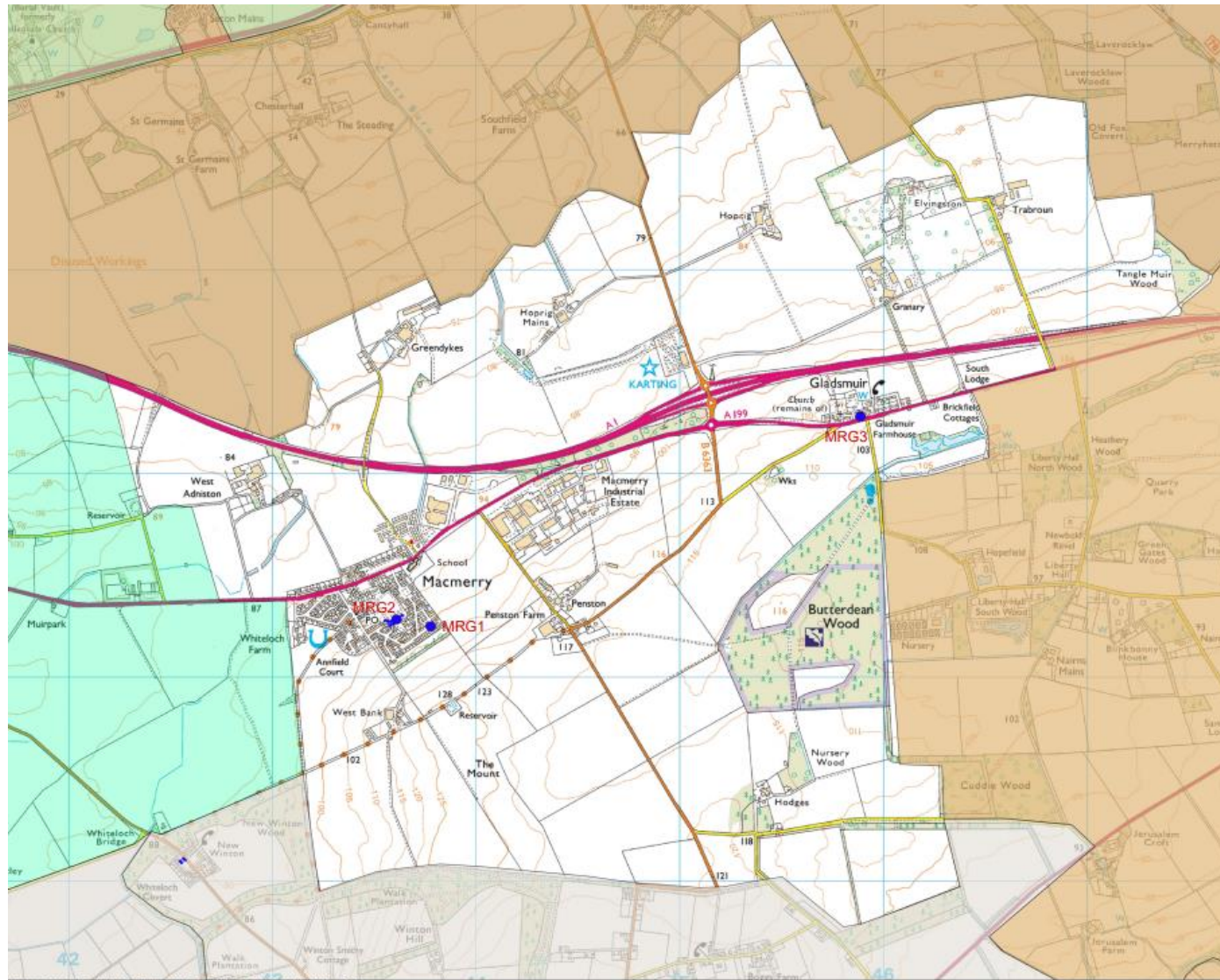
Ref No	Formal Play Space	Play Space Type*	Play Equipment Target Age Range
LR1	Longniddry	Larger neighbourhood play space	0-11 years



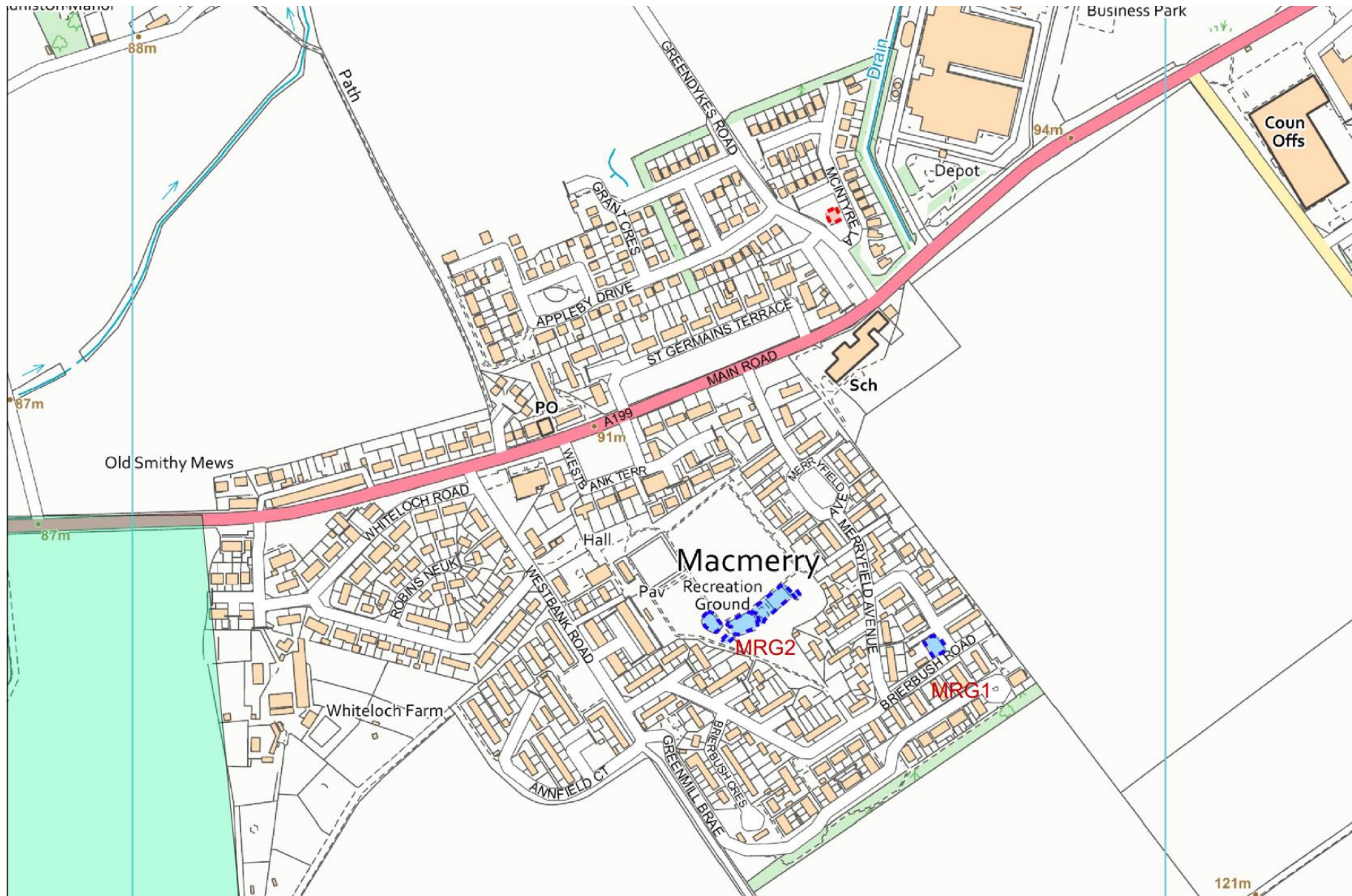


11 Macmerry and Gladsmuir Community Council Area

Ref No	Formal Play Space	Play Space Type*	Play Equipment Target Age Range
MRG1	Brierbush Road	Larger neighbourhood play space	5-17 years
MRG2	Macmerry Play Area	Destination play space	0-17 years
MRG3	Gladsmuir	Larger neighbourhood play space	0-11 years



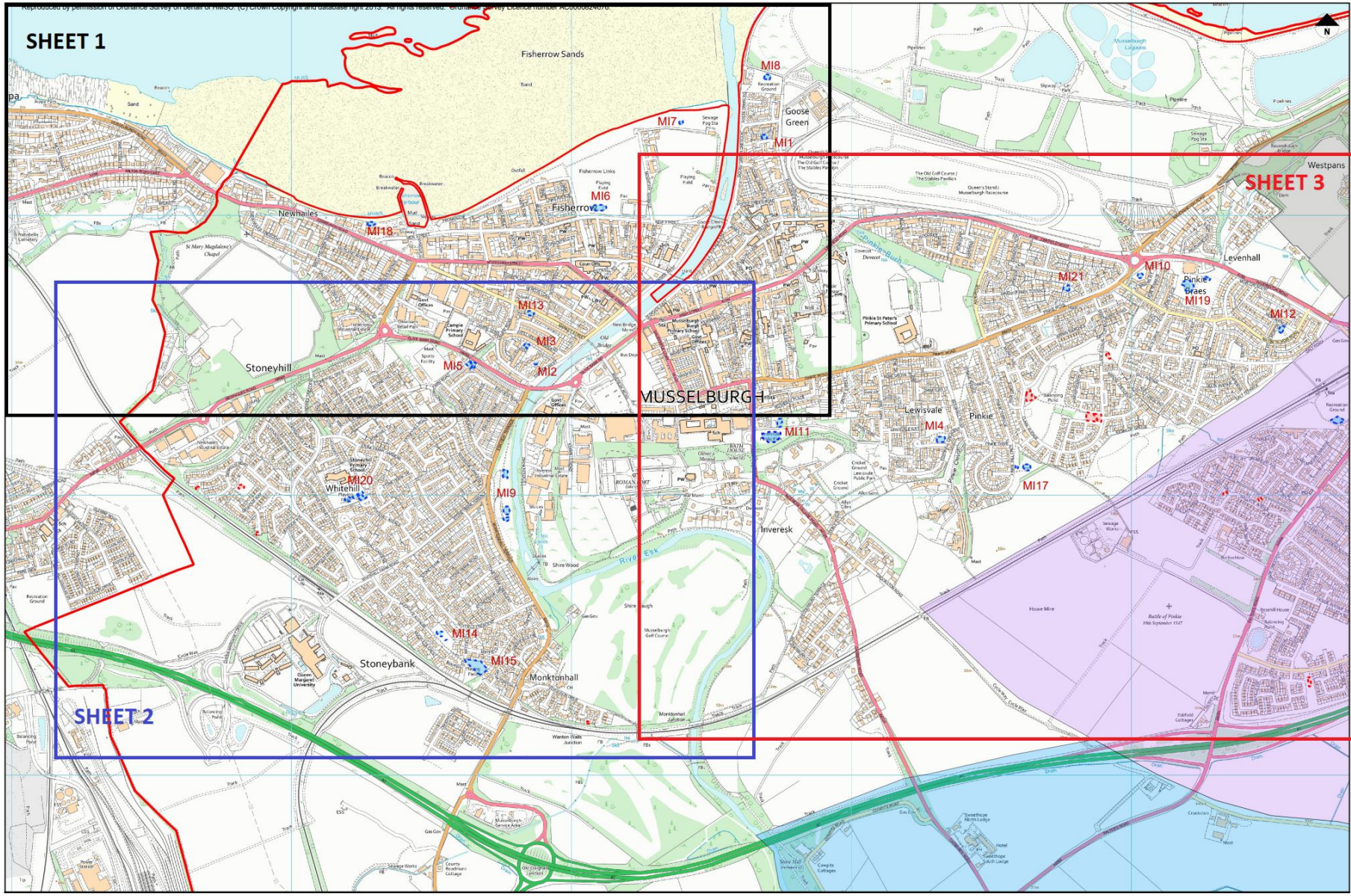
Approved by permission of Ordnance Survey on behalf of HM Coastguard. © Crown copyright and database right 2014.
 All rights reserved. Ordnance Survey Licence number: AC00000407.





12 Musselburgh and Inveresk Community Council Area

Ref No	Formal Play Space	Play Space Type*	Play Equipment Target Age Range
MI1	Balcares Road / Old Course Gate	Larger neighbourhood play space	0-11 years
MI2	Bellfield Location 1	Small neighbourhood play space	0-4 years
MI3	Bellfield Location 2	Larger neighbourhood play space	0-15 years
MI4	Edenhall	Destination play space	0-15 years
MI5	Eskview	Larger neighbourhood play space	0-11 years
MI6	Fisherrow	Destination play space	0-17 years
MI7	Fisherrow Skate Park	Specific interest play space	5-17 years
MI8	Goose Green No. 1	Larger neighbourhood play space	0-15 years
MI9	Haugh Park	Destination play space	0-17 years
MI10	Levenhall Play Area	Larger neighbourhood play space	0-11 years
MI11	Lewisvale Park, Toddlers' Area and Older Children's / Teens' Area	Destination play space	0-17 years
MI12	Macbeth Moir Play Park	Larger neighbourhood play space	0-11 years
MI13	Market Street	Larger neighbourhood play space	0-4 years
MI14	Mayfield Park	Larger neighbourhood play space	0-15 years
MI15	Mayfield Park Football Pitch	Specific interest play space	0-17 years
MI16	Old Craighall	Larger neighbourhood play space	0-17 years
MI17	Pinkiehill	Destination play space	0-17 years
MI18	Quayside Park Area	Larger neighbourhood play space	0-11 years
MI19	St Ninians Play Area	Larger neighbourhood play space	0-15 years
MI20	Whitehill	Larger neighbourhood play space	0-11 years
MI21	Windsor Park	Larger neighbourhood play space	0-11 years



SHEET 1

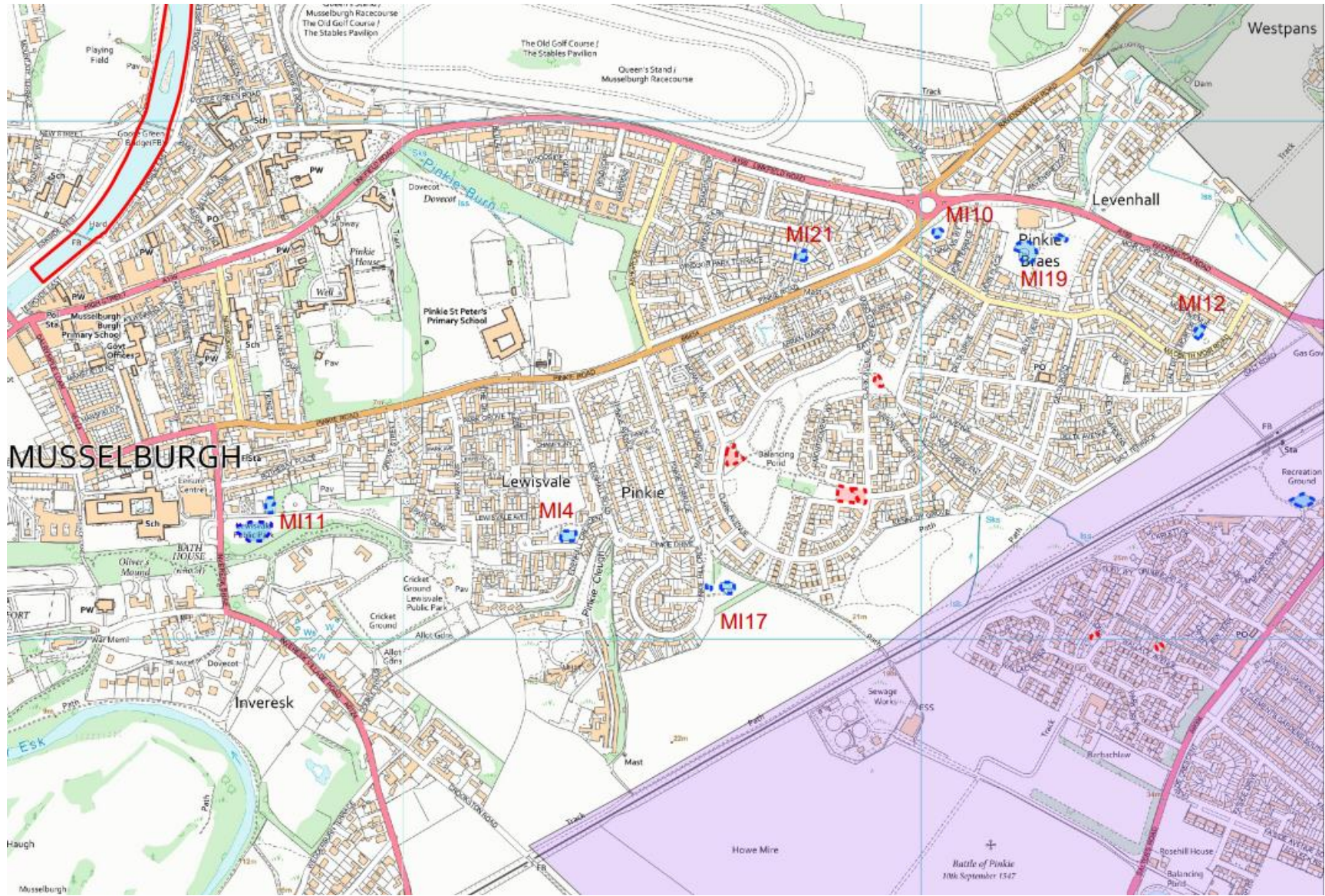
SHEET 3

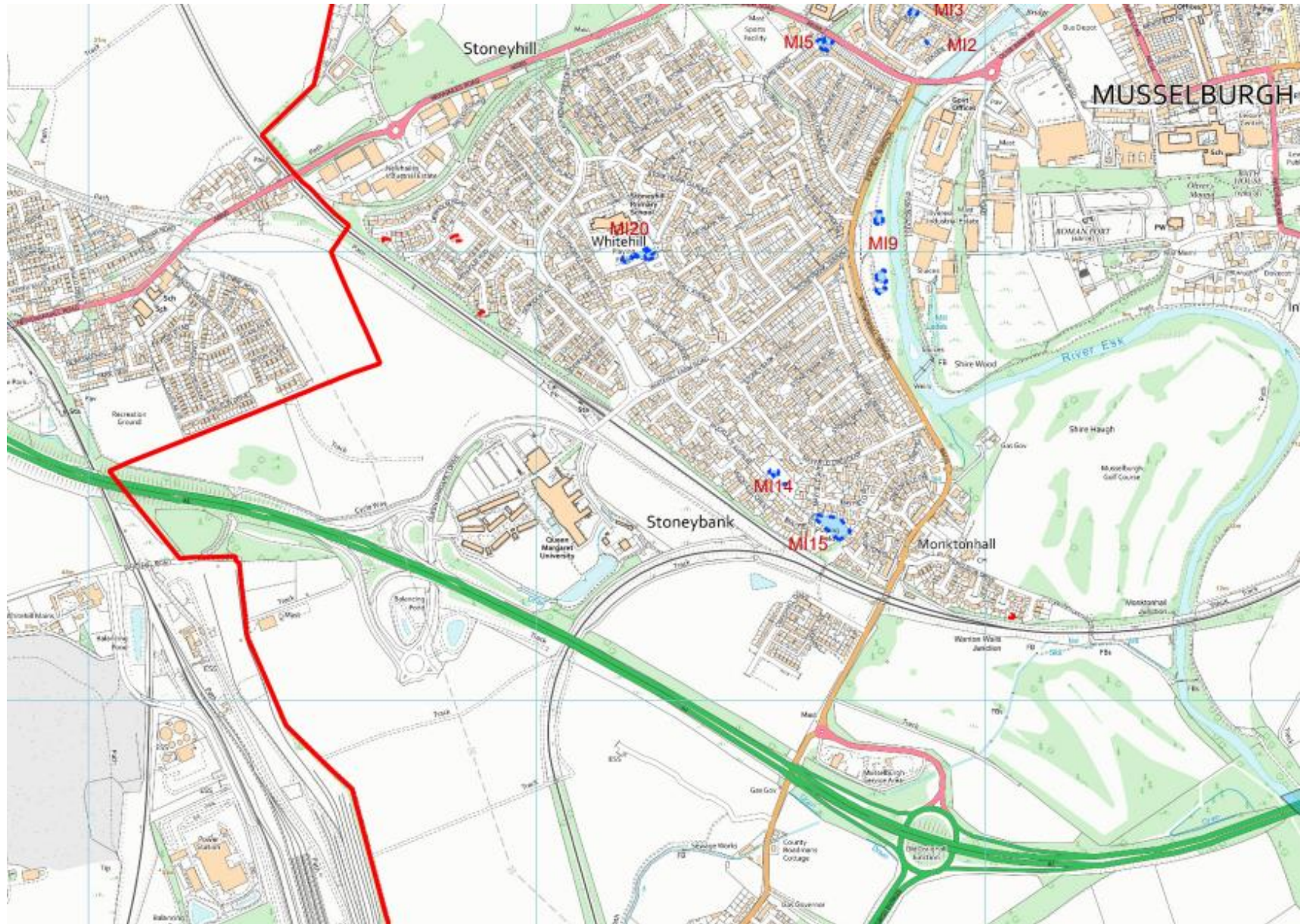
MUSSELBURGH

SHEET 2

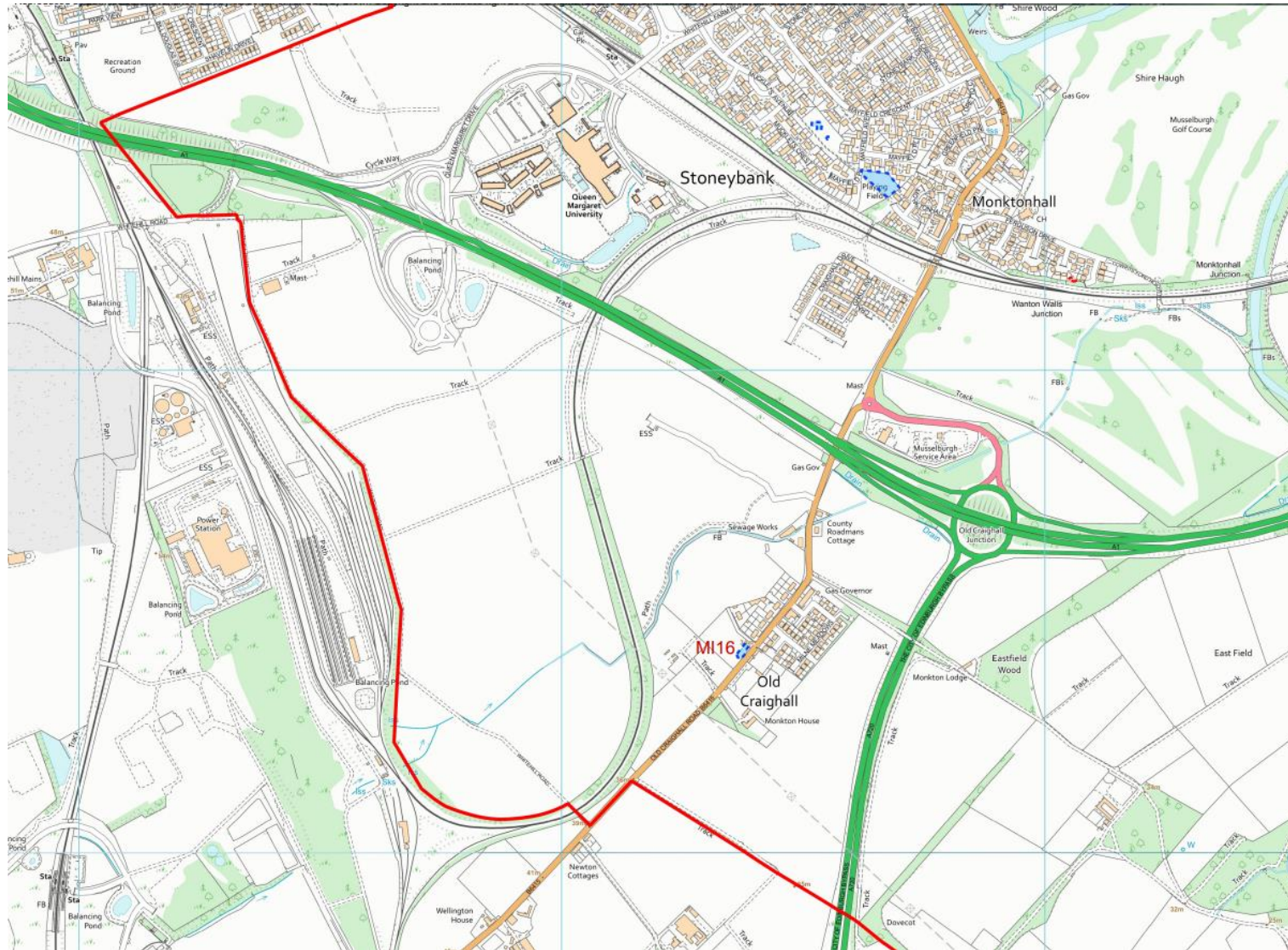
Reproduced by permission of Ordnance Survey on behalf of Her Majesty's Stationery Office. Copyright © Crown Copyright and database right 2012. All rights reserved. Ordnance Survey Key Location Number: A0000002070.





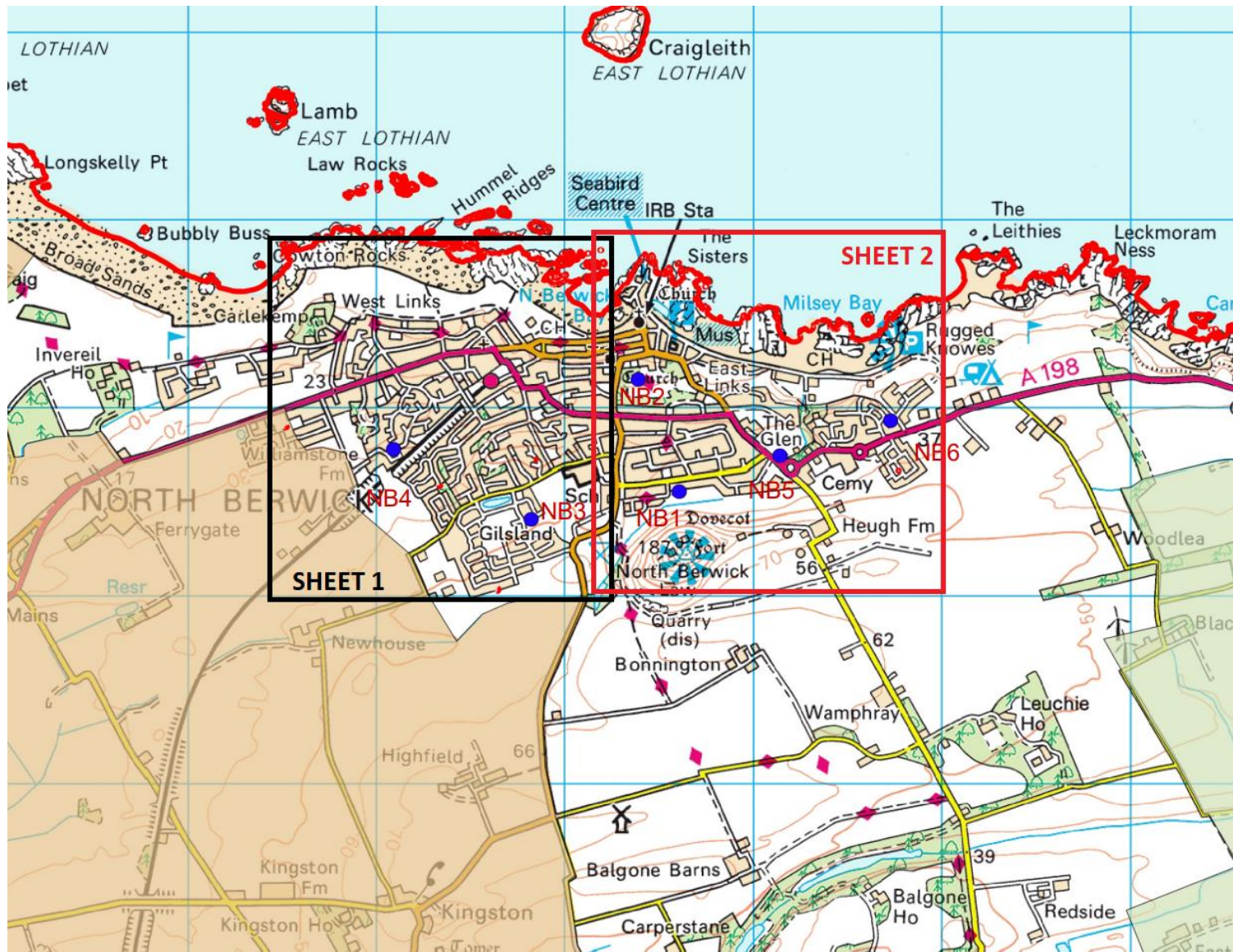


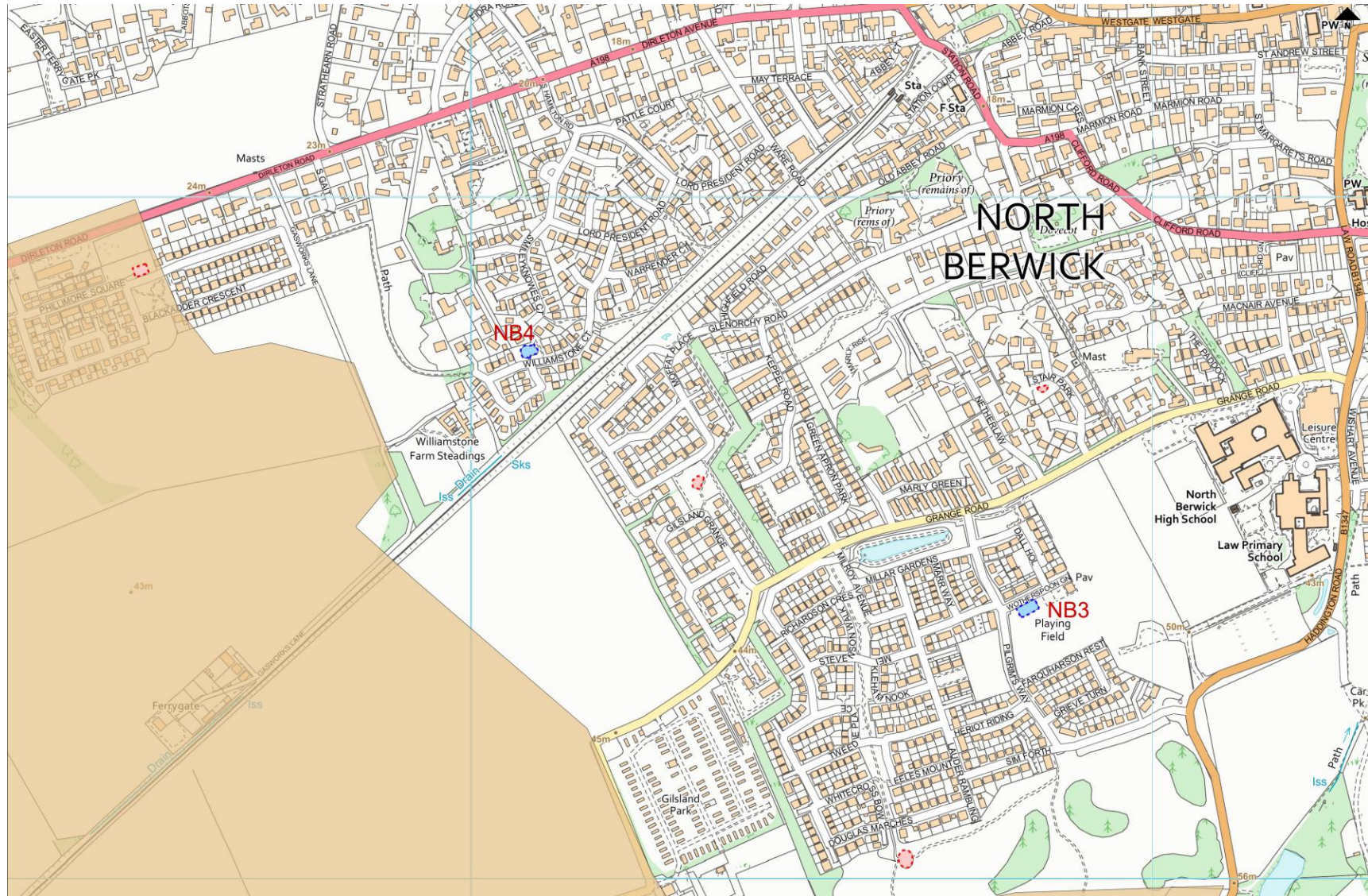
OLD CRAIGHALL

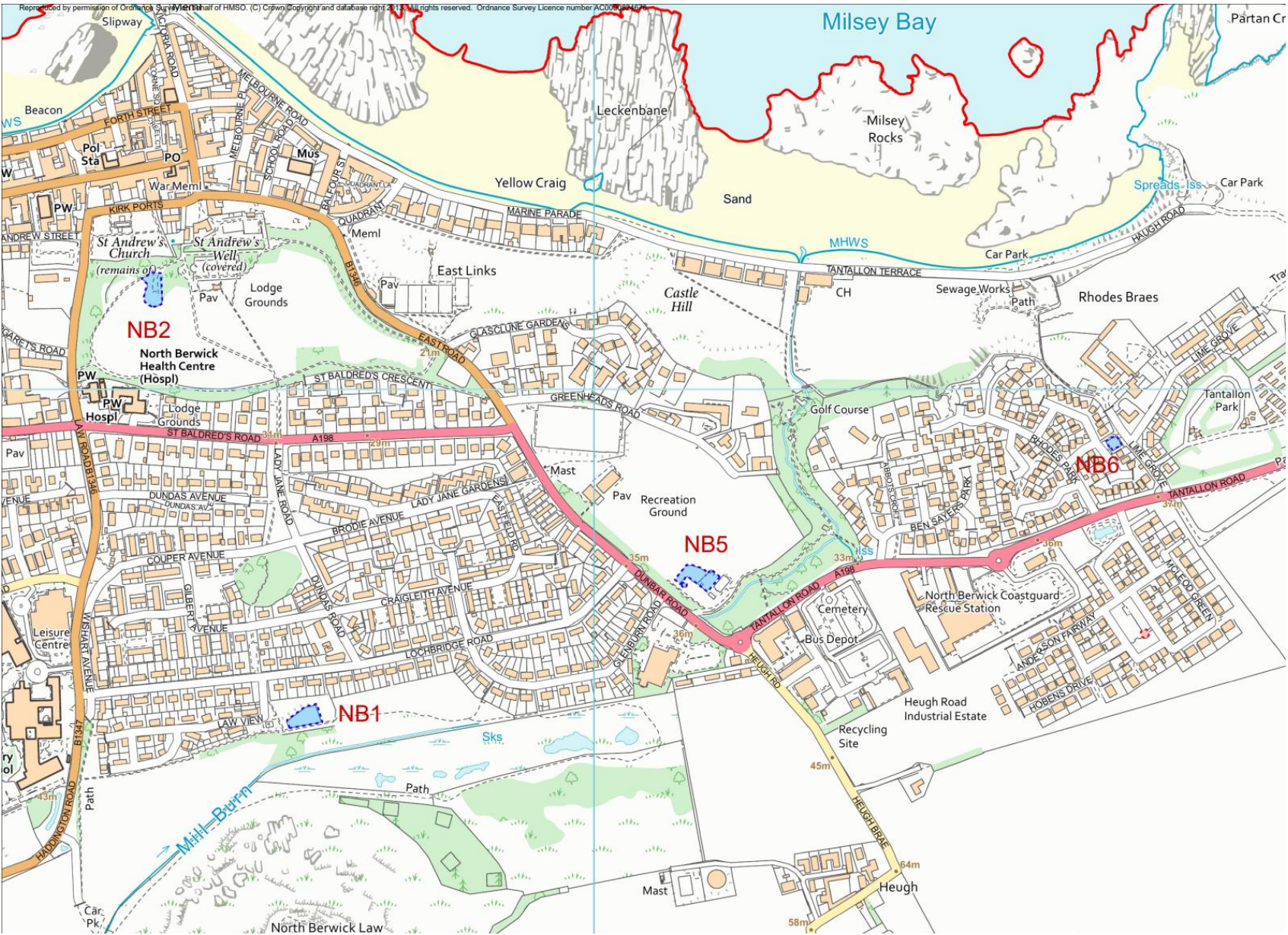


13 North Berwick Community Council Area

Ref No	Formal Play Space	Play Space Type*	Play Equipment Target Age Range
NB1	Lochbridge Road	Larger neighbourhood play space	0-17 years
NB2	Lodge Grounds	Destination play space	0-17 years
NB3	Mains Farm/Wotherspoon Green	Larger neighbourhood play space	0-17 years
NB4	Smileyknowles Court	Larger neighbourhood play space	0-11 years
NB5	Recreation Park	Destination play space	0-17 years
NB6	Rhodes Park	Larger neighbourhood play space	0-11 years

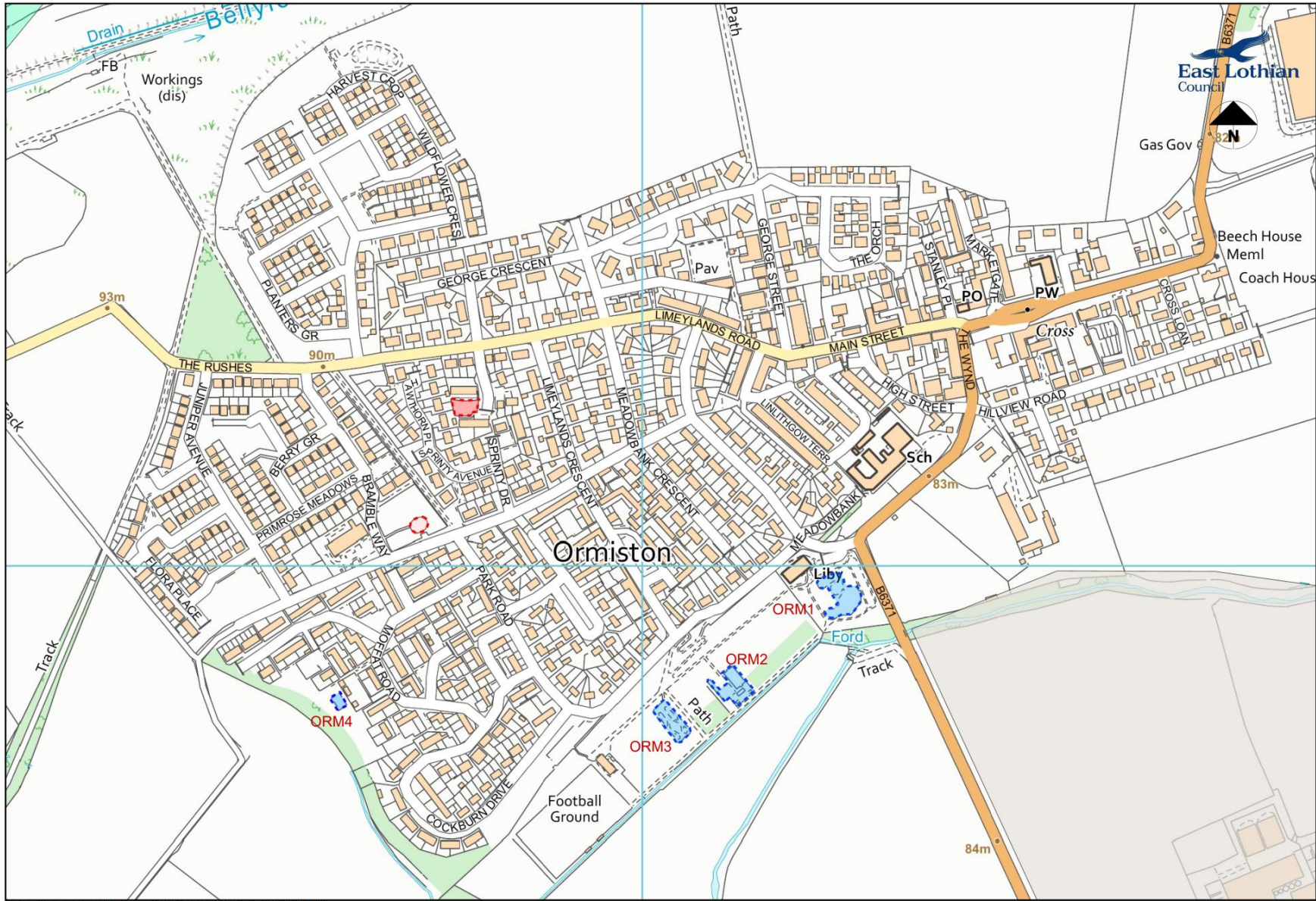






14 Ormiston Community Council Area

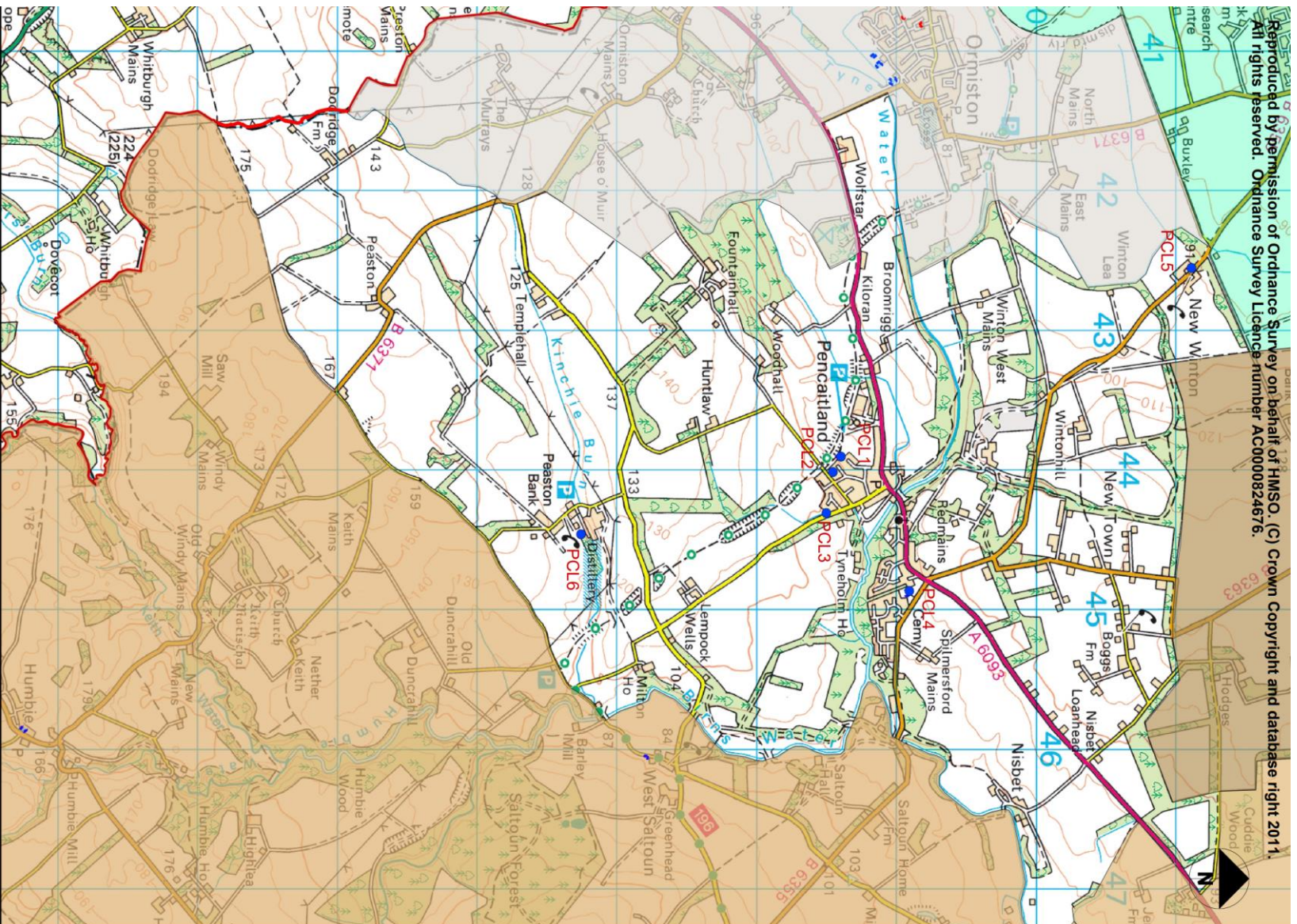
Ref No	Formal Play Space	Play Space Type*	Play Equipment Target Age Range
ORM1	Ormiston - Younger Children's Area	Destination play space	0-15 years
ORM2	Ormiston - Older Children's Area	Larger neighbourhood play space	5-17 years
ORM3	Ormiston - Pump Track	Specific interest play space	0-17 years
ORM4	Ormiston, Moffat Road	Small neighbourhood play space	0-11 years



15 Pencaitland Community Council Area

Ref No	Formal Play Space	Play Space Type*	Play Equipment Target Age Range
PCL1	Woodhall Road	Larger neighbourhood play space	0-17 years
PCL2	Trevelyan Crescent	Larger neighbourhood play space	0-11 years
PCL3	Lamberton Court	Larger neighbourhood play space	0-11 years
PCL4	Pencaitland Park	Destination play space	0-17 years
PCL5	New Winton	Larger neighbourhood play space	0-11 years
PCL6	Glenkinchie	Small neighbourhood play space	0-11 years

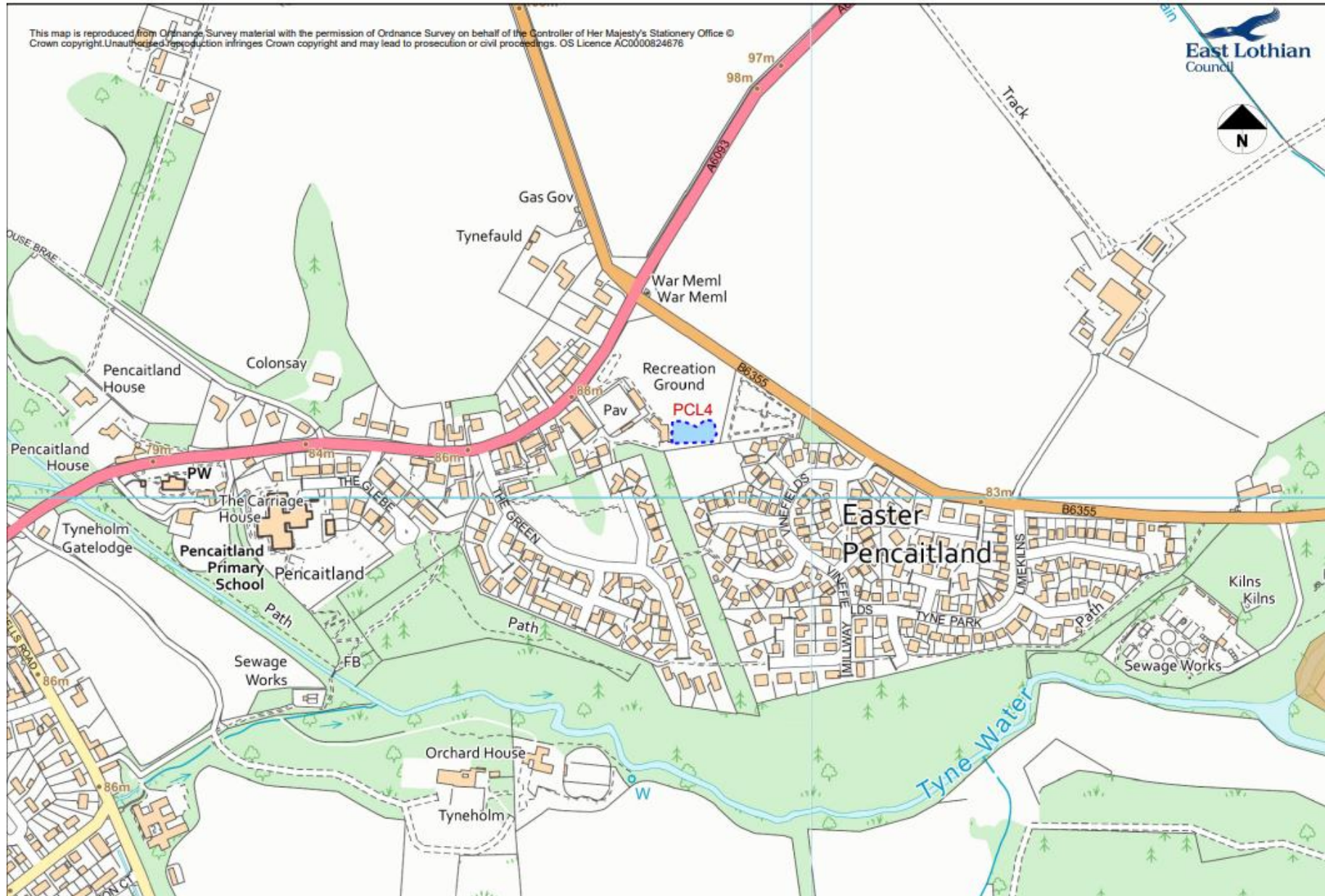
Reproduced by permission of Ordnance Survey on behalf of HMSO. (C) Crown Copyright and database right 2011.
All rights reserved. Ordnance Survey Licence number AC00000824676.



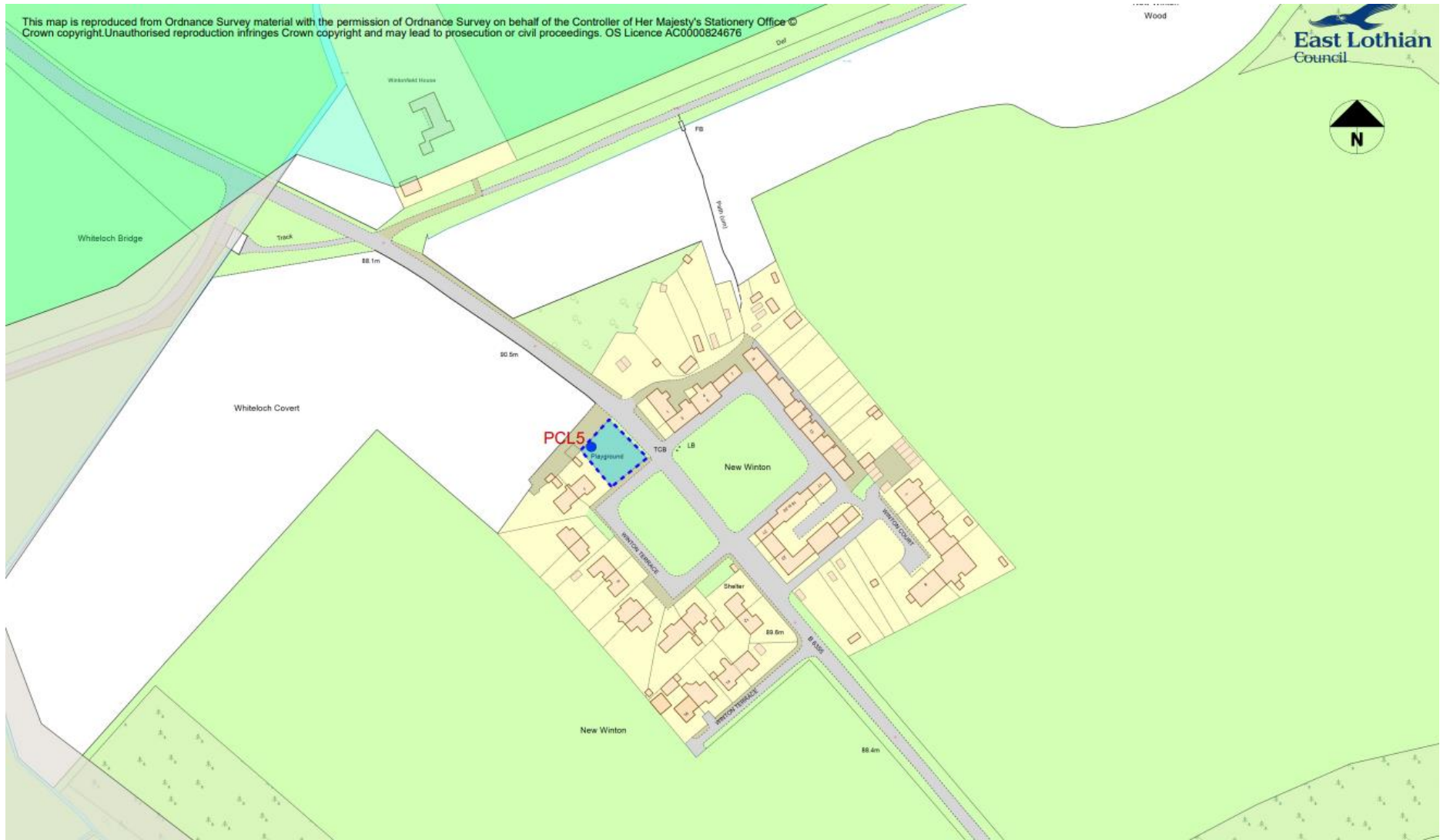


This map is reproduced from Ordnance Survey material with the permission of Ordnance Survey on behalf of the Controller of Her Majesty's Stationery Office © Crown copyright. Unauthorised reproduction infringes Crown copyright and may lead to prosecution or civil proceedings. OS Licence AC0000824676

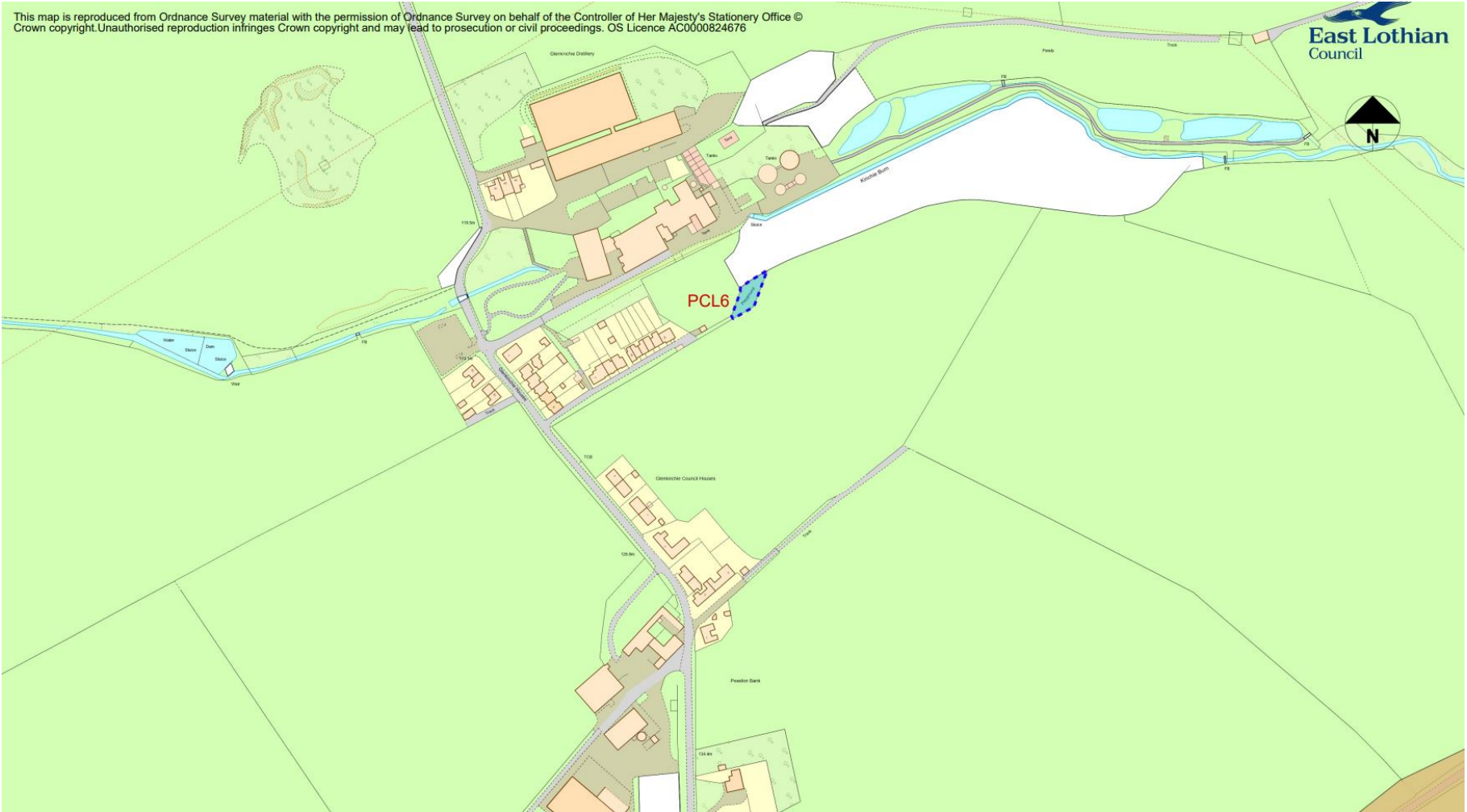
East Lothian
Council



This map is reproduced from Ordnance Survey material with the permission of Ordnance Survey on behalf of the Controller of Her Majesty's Stationery Office © Crown copyright. Unauthorised reproduction infringes Crown copyright and may lead to prosecution or civil proceedings. OS Licence AC0000824676

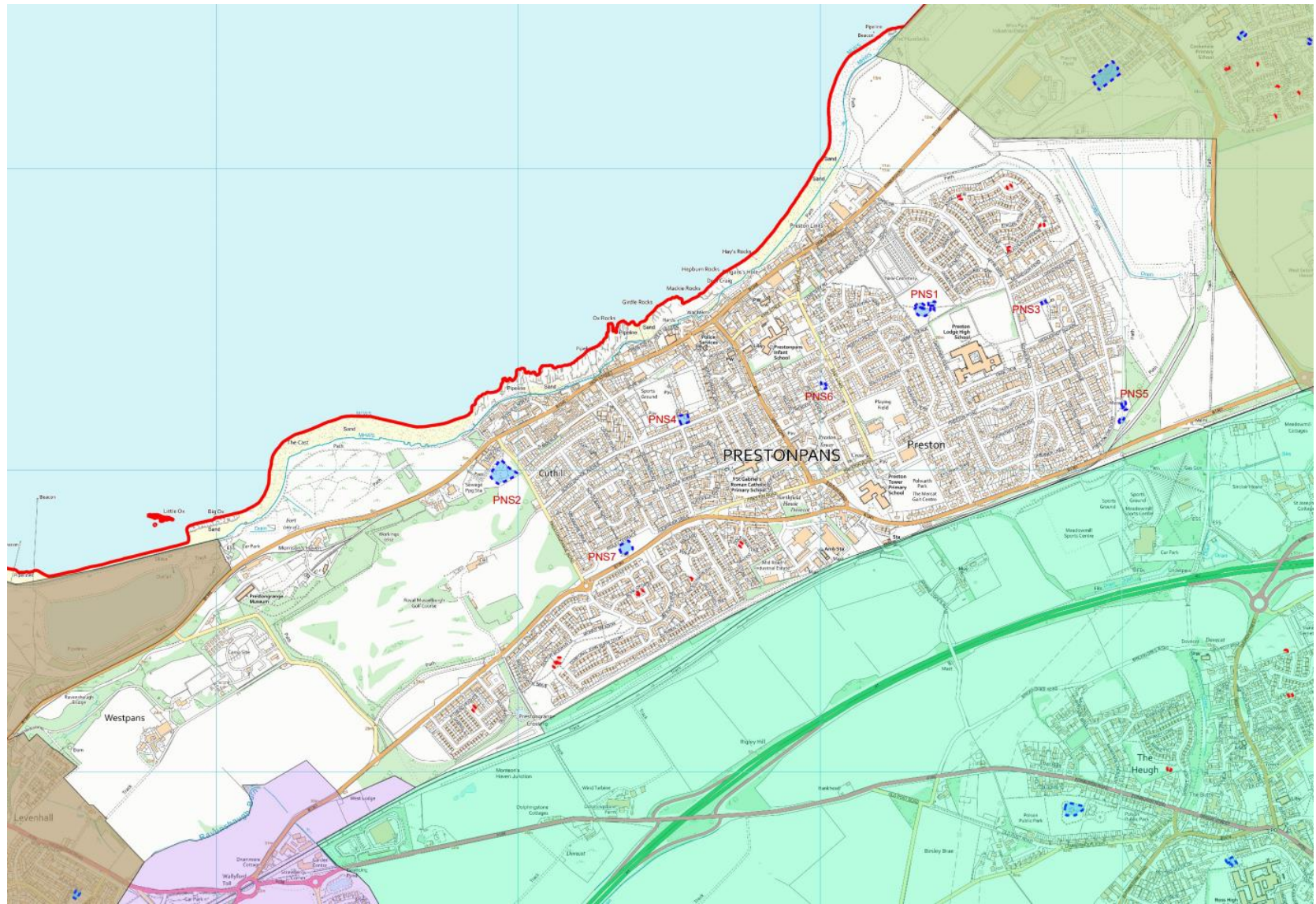


This map is reproduced from Ordnance Survey material with the permission of Ordnance Survey on behalf of the Controller of Her Majesty's Stationery Office © Crown copyright. Unauthorised reproduction infringes Crown copyright and may lead to prosecution or civil proceedings. OS Licence AC0000824676

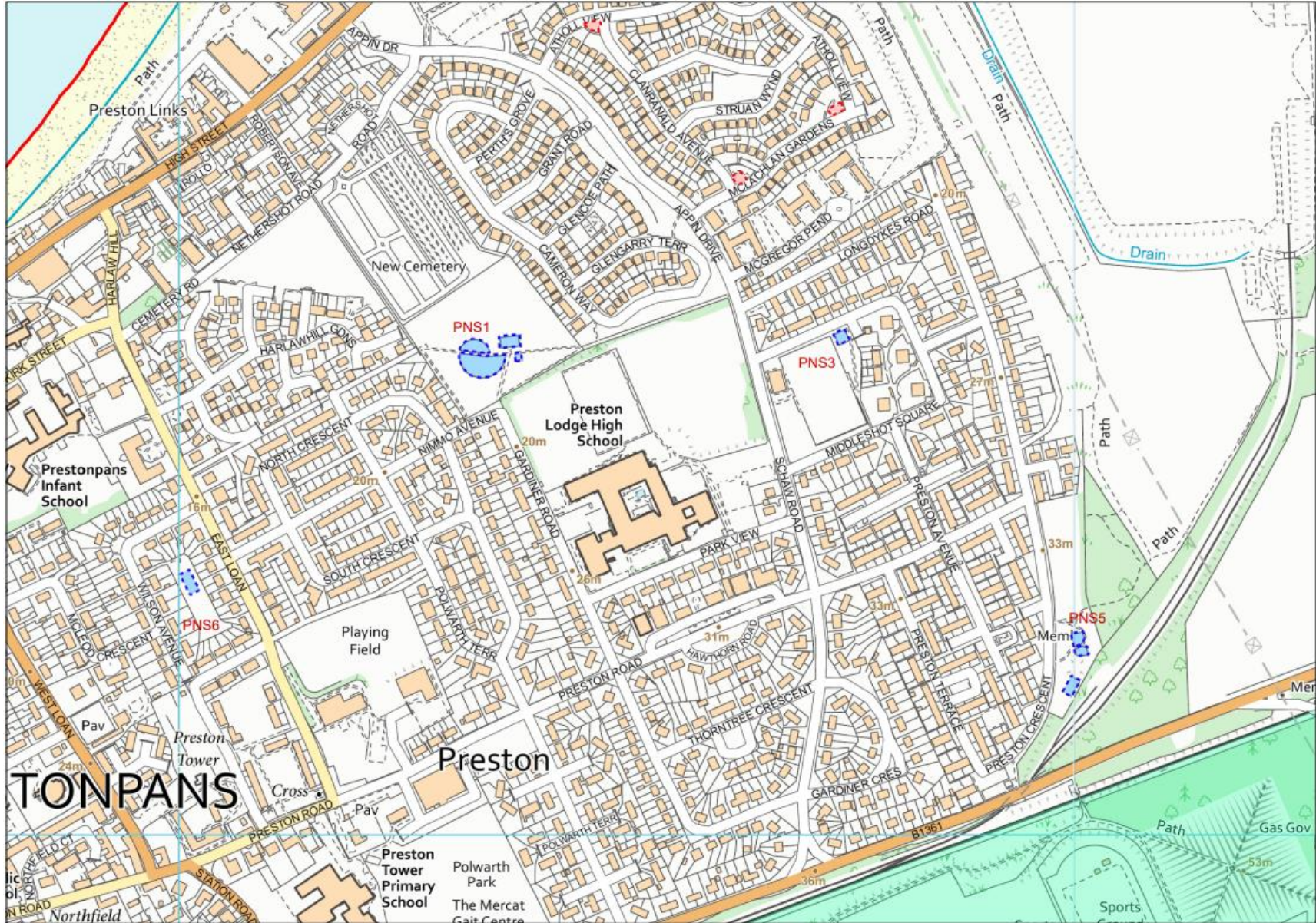


16 Prestonpans Community Council Area

Ref No	Formal Play Space	Play Space Type*	Play Equipment Target Age Range
PNS1	Cemetery Park	Destination play space	0-17 years
PNS2	Cuthill Park	Destination play space	0-17 years
PNS3	Middleshot Square	Larger neighbourhood play space	0-4 years
PNS4	Penny Pit Park	Small neighbourhood play space	5-17 years
PNS5	Preston Crescent	Larger neighbourhood play space	0-17 years
PNS6	Wilson Avenue	Larger neighbourhood play space	0-11 years
PNS7	Rigley Terrace (Drachrig Play Park)	Larger neighbourhood play space	0-11 years

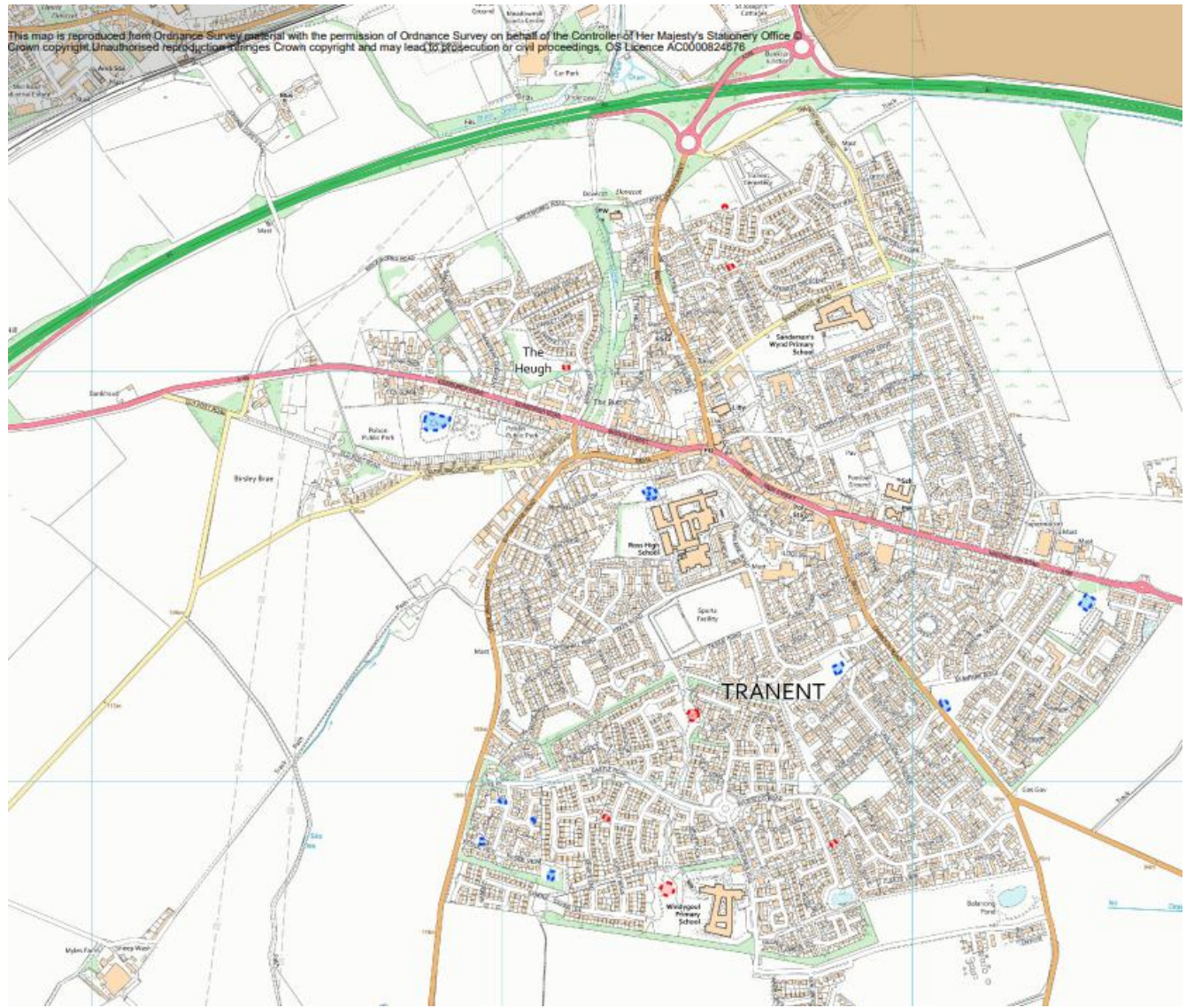






17 Tranent and Elphinstone Community Council Area

Ref No	Formal Play Space	Play Space Type*	Play Equipment Target Age Range
TRT1	Blawearie Park, Tranent	Larger neighbourhood play space	0-17 years
TRT2	Farriers Way, Tranent	Small neighbourhood play space	0-4 years
TRT3	Farriers Way, Tranent	Small neighbourhood play space	0-11 years
TRT4	Farriers Way, Tranent	Small neighbourhood play space	5-11 years
TRT5	Farriers Way, Tranent	Larger neighbourhood play space	0-11 years
TRT6	Meeting House Drive, Tranent	Specific interest play space	0-17 years
TRT7	Muir Park Play Area	Larger neighbourhood play space	0-17 years
TRT8	Ormiston Road, Tranent	Larger neighbourhood play space	0-17 years
TRT9	Polson Park, Tranent	Destination play space	0-17 years
TRT11	Elphinstone, Buxley Road	Larger neighbourhood play space	0-11 years





This map is reproduced from Ordnance Survey material with the permission of Ordnance Survey on behalf of the Controller of Her Majesty's Stationery Office. Crown copyright. Unauthorised reproduction infringes Crown copyright and may lead to prosecution or civil proceedings. OS Licence AC000824676

TRANENT

TRT9

TRT6

TRT7

TRT1

TRT8

TRT3

TRT2

TRT4

TRT5

Windygoul Primary School

Ross High School

Polson Public Park

Sports Facility

Balancing Pond

Stair Park

Libby

School

Football Ground

Supermarket

Gas Gov

Drain

Track

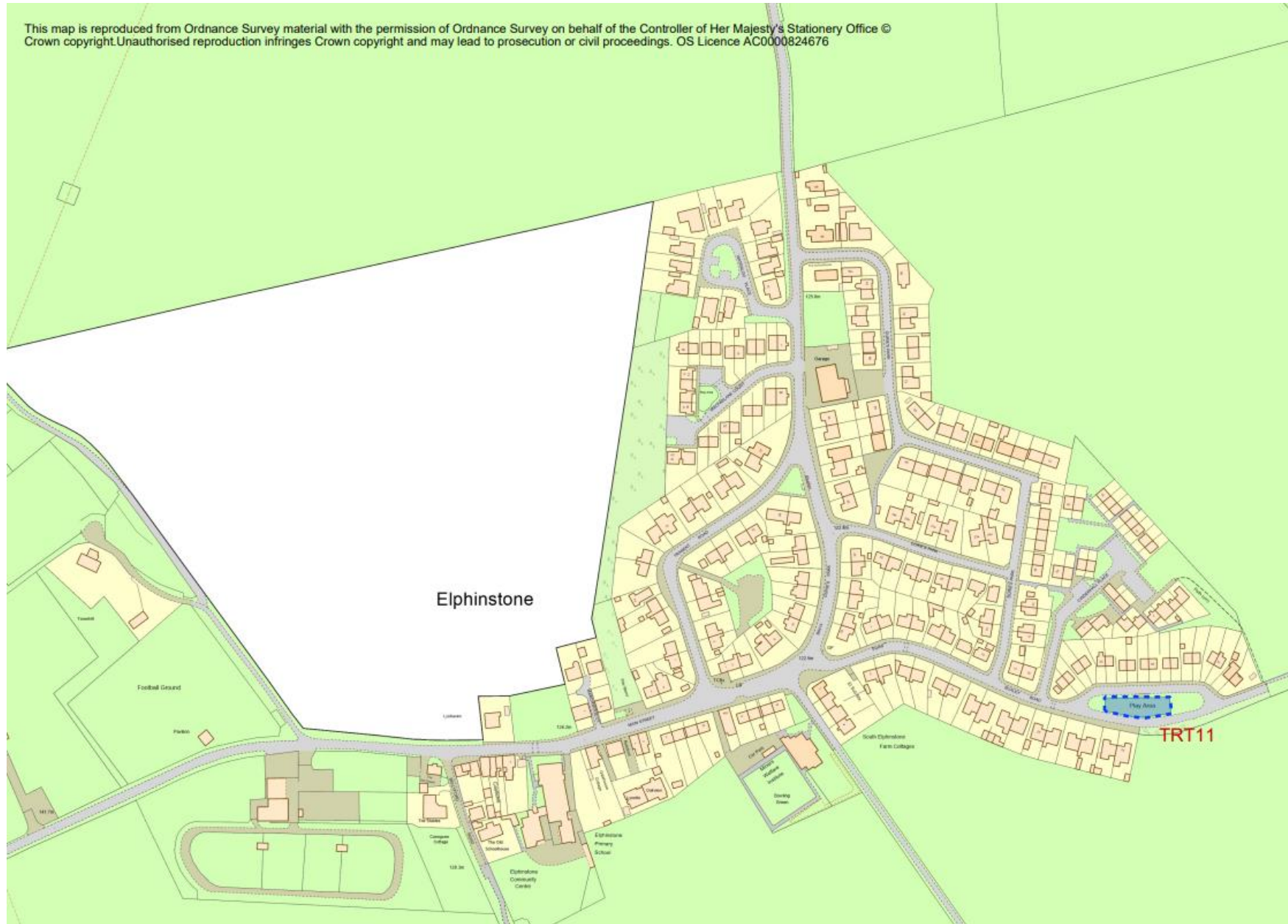
Sks

Path

Path

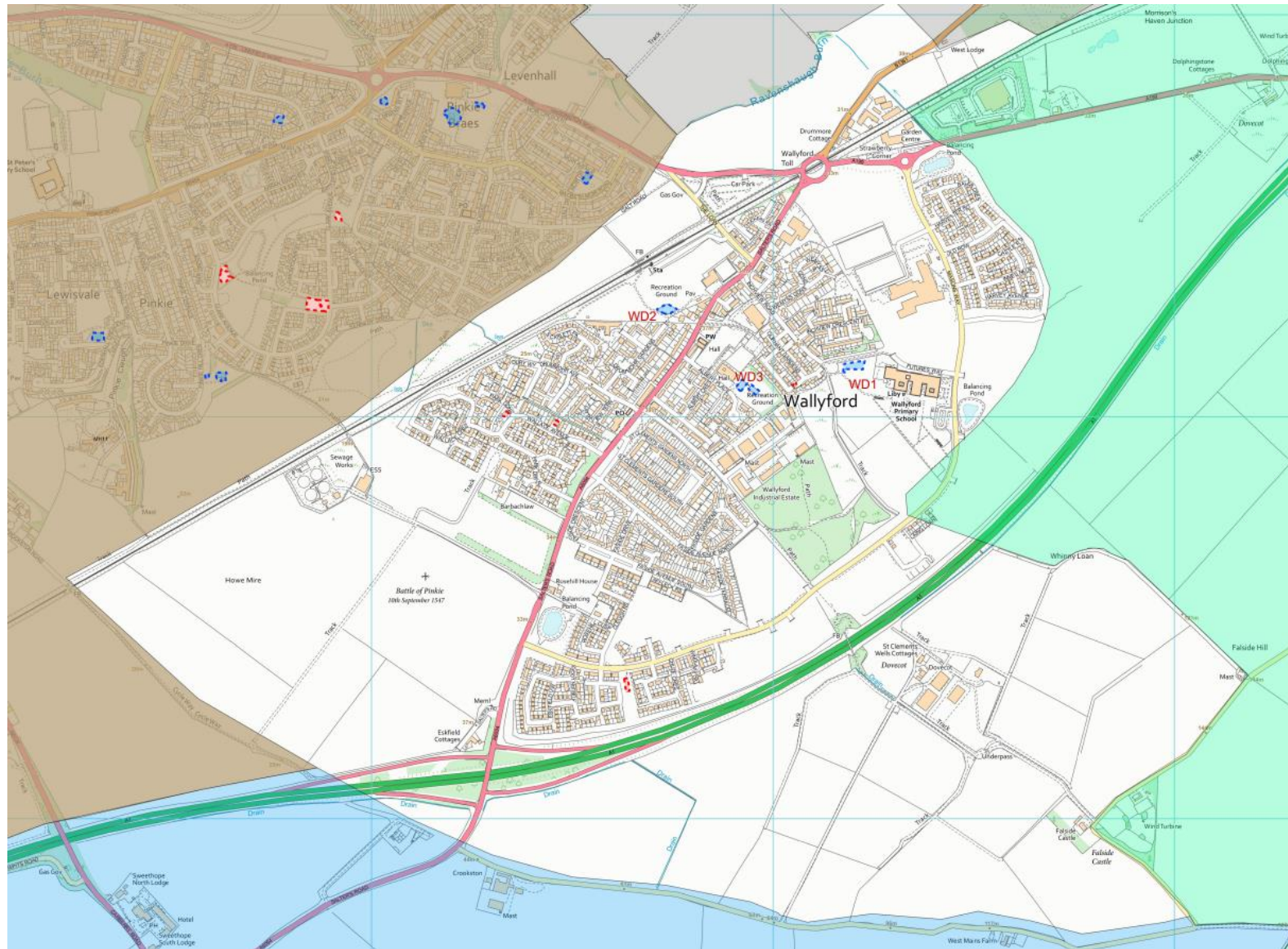
Path

This map is reproduced from Ordnance Survey material with the permission of Ordnance Survey on behalf of the Controller of Her Majesty's Stationery Office © Crown copyright. Unauthorised reproduction infringes Crown copyright and may lead to prosecution or civil proceedings. OS Licence AC0000824676



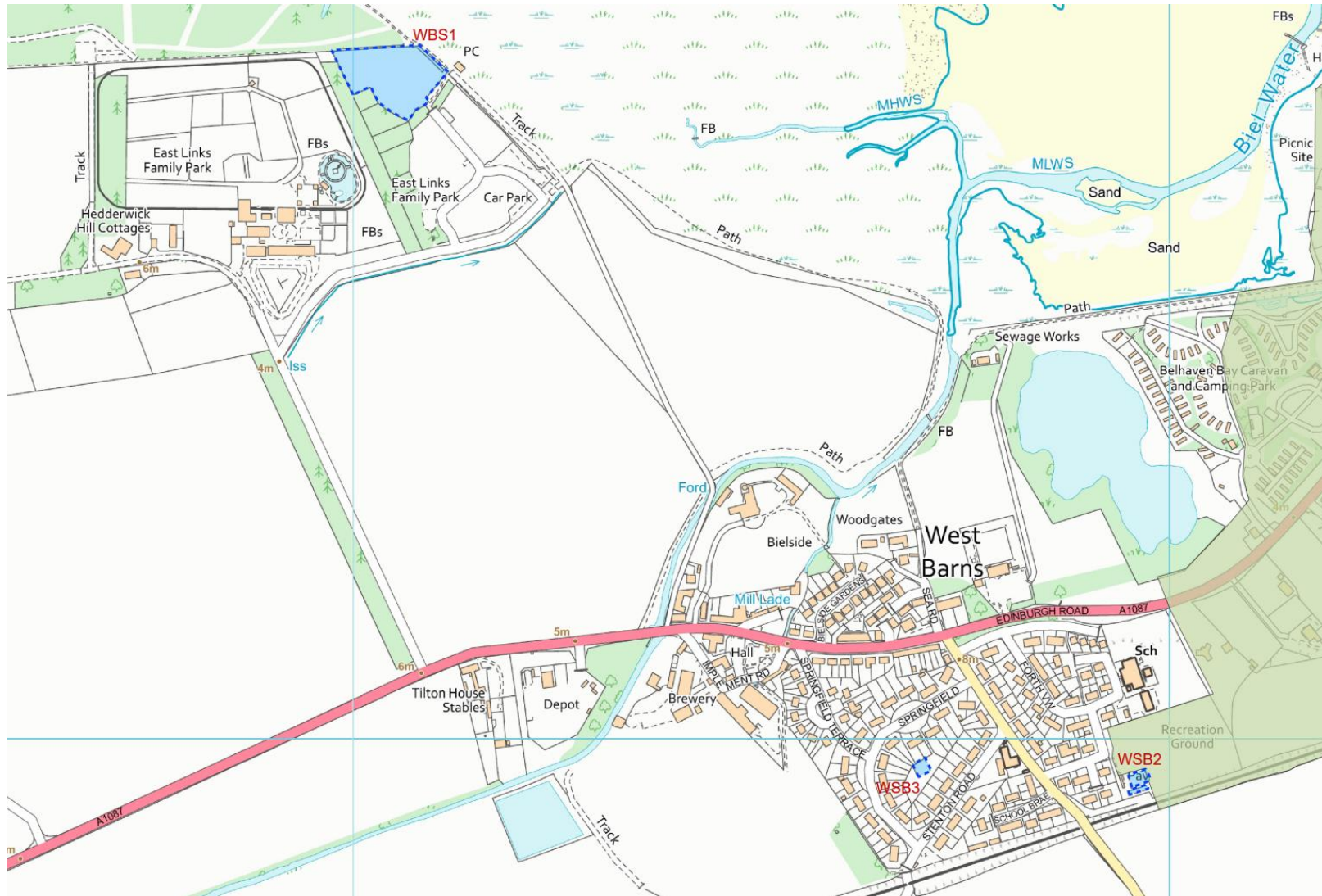
18 Wallyford Community Council Area

Ref No	Formal Play Space	Play Space Type*	Play Equipment Target Age Range
WD1	Wallyford New	Larger neighbourhood play space	0-15 years
WD2	Wallyford Park	Larger neighbourhood play space	0-17 years
WD3	Wallyford Community Centre and MUGA	Larger neighbourhood play space	0-17 years



19 West Barns Community Council Area

Ref No	Formal Play Space	Play Space Type*	Play Equipment Target Age Range
WBS1	John Muir Country Park	Destination play space	0-17 years
WBS2	School Brae, West Barns	Larger neighbourhood play space	0-17 years
WBS3	Springfield, West Barns	Larger neighbourhood play space	0-17 years



20 Whitecraig Community Council Area

Ref No	Formal Play Space	Play Space Type*	Play Equipment Target Age Range
WG1	Whitecraig Play Space and MUGA	Larger neighbourhood play space	0-17 years

