




East Lothian Local Development Plan

Inset Map 6 - Prestonpans, Port Seton & Cockenzie





















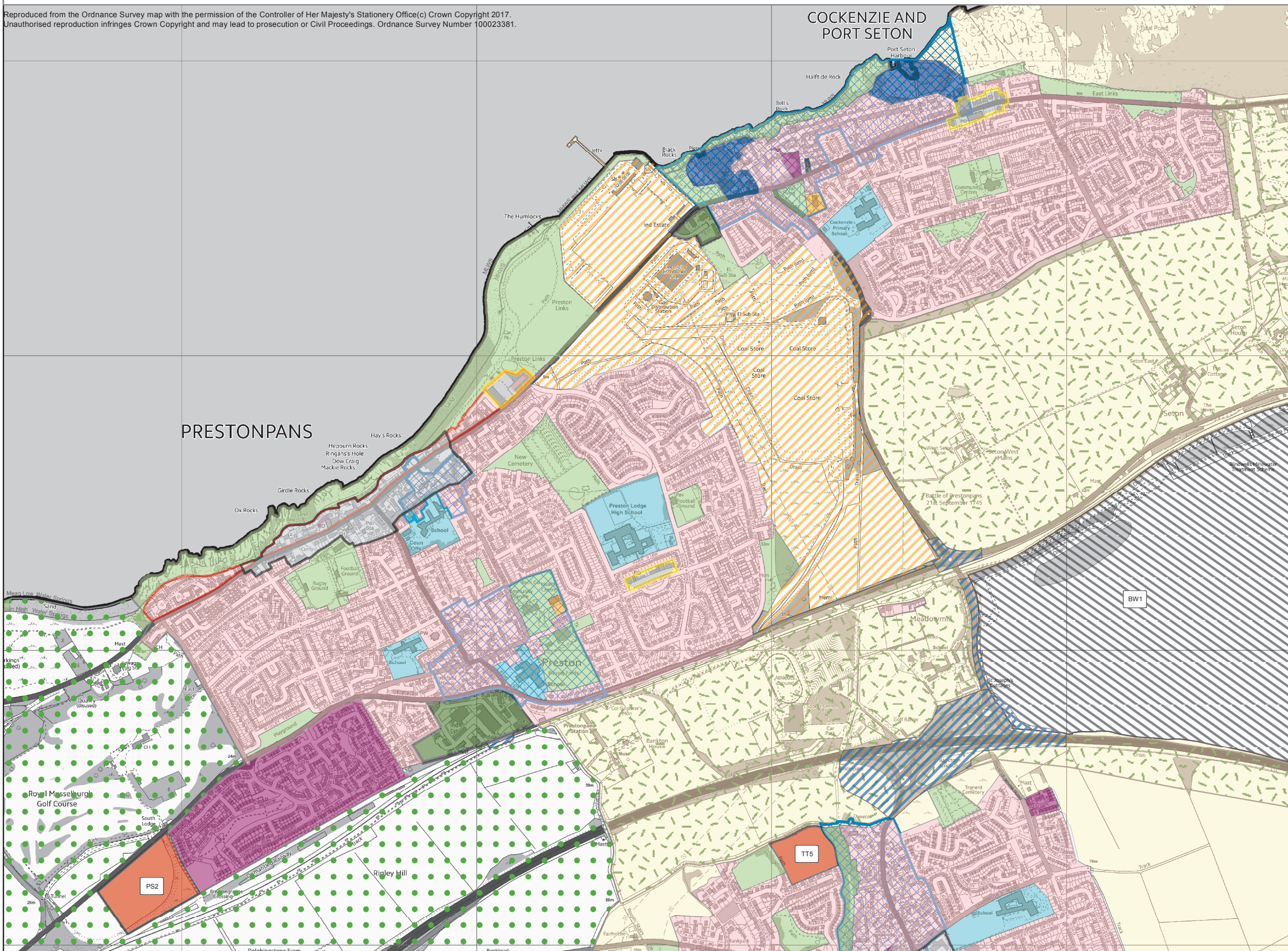
East Lothian
Council

Inset Map 6 - Prestonpans, Port Seton & Cockenzie

All Housing, Mixed Use sites - Policy RCA1 will apply
All Employment sites - EMP1 will apply
All Education proposals SECF1 will apply

Key

-  Town Centre
-  Local Centre
-  Transport Safeguard
-  Mixed Use Proposal
-  Housing Proposal
-  EGT1
-  CH9
-  EMP2
-  EMP1
-  HSC2
-  HOU1
-  OS1
-  SECF1
-  RCA1
-  CH2
-  DC1
-  DC8
-  DC7



Reproduced from the Ordnance Survey map with the permission of the Controller of Her Majesty's Stationery Office(c) Crown Copyright 2017. Unauthorised reproduction infringes Crown Copyright and may lead to prosecution or Civil Proceedings. Ordnance Survey Number 100023381.